



***BRUHAT BANGALORE MAHANAGARA PALIKE***

***WELCOME TO  
RI-MAHADEVAPURA DIVISION***

## Details of ORR Connecting Road Pertains to RI-Mahadevapura BBMP

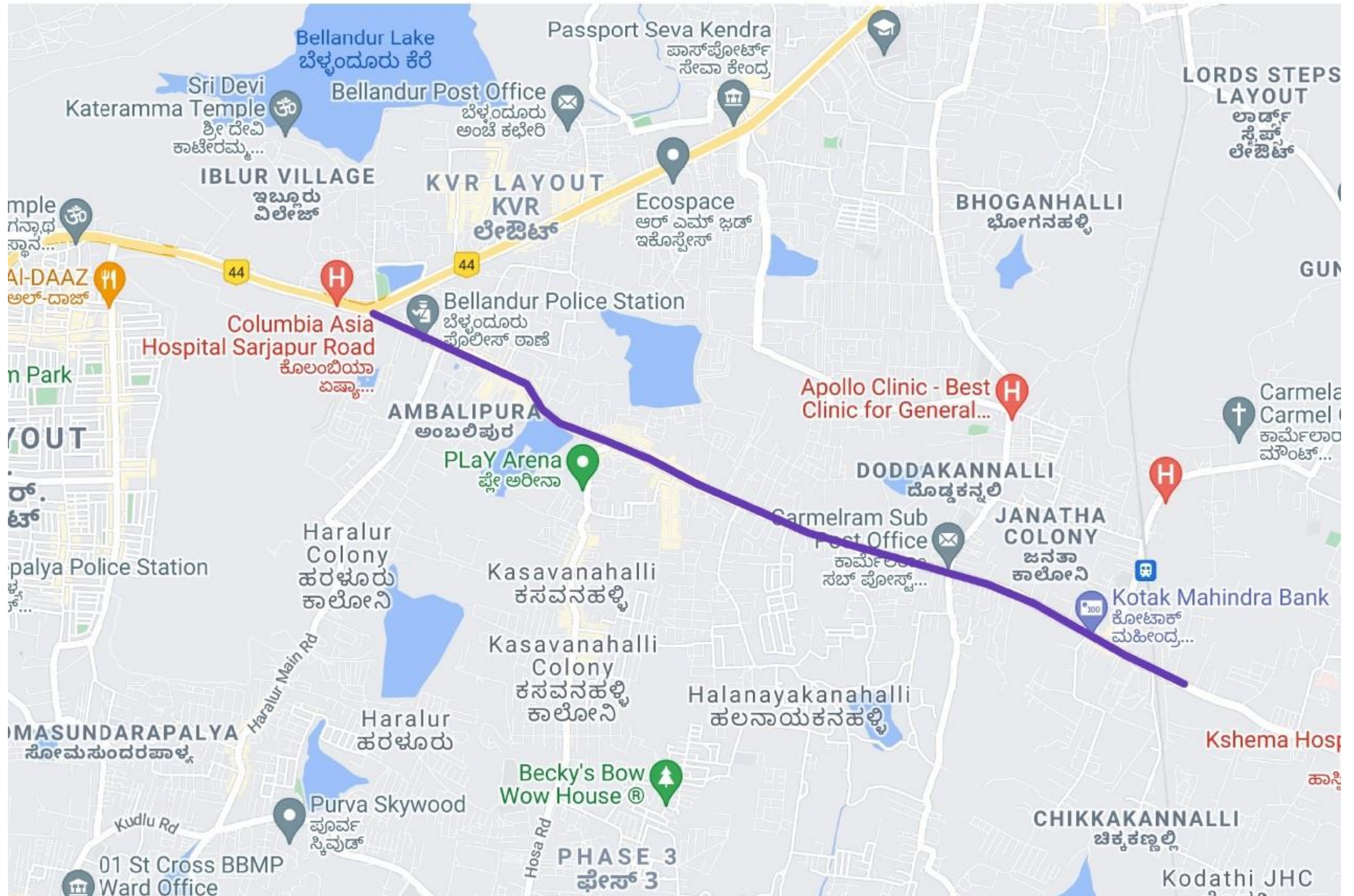
Sl No	Road Name	Length in Km	From	To
1	Sarjapura Road	5.00	Iblur	Carmelaram Junction
2	Ambalipura Bellandur Road	1.30	ORR	Sarjapura Road
3	Haraluru Road	3.25	Sarjapura Road	Kudlu Junction
4	Kasavanahalli Road	2.50	Sarjapura Road	Choodsandra
5	Gear School Road	4.00	ORR	Sarjapura Road
6	Panathur Balagere Road	6.00	ORR	Varthur Gunjur Road
7	New Horizon College Road	0.70	ORR (Wells Fargo)	Gear School Road
8	Choulkere Road	2.90	ORR (Devarabeesanahalli)	AET Junction (Gear School Road)
9	Devarabeesanahalli Road	1.30	ORR (Devarabeesanahalli)	Gear School Road
10	Kariyammana Agrahara Road	1.80	ORR (Kadubeesanahalli)	ORR (Sakra Hosp)
11	Sakra Hospital Road	1.00	ORR (Devarabeesanahalli)	Bellandur Kodi
12	Bellandur Main Road via Yamalur	4.50	ORR bellanduru	OAR Yamalur Signal

Sl No	Road Name	Length in Km	From	To
13	Kempapura Main Road	5.40	Yamalur Kodi	OAR Wind Tunnel Junction
14	Croma Road	1.80	ORR (Croma )	Balagere Road
15	Gunjur Palya Road	3.10	Panathur Balagere Road	Carmelaram Road
16	Carmelaram Road	4.50	Sarjapura Road	Gujur SH35
17	Old Airport Road	8.6	Surajandas Junction	Varthur Kodi
18	Varthur Gunjur Road (SH-35)	4.7	Varthur Kodi	Gunjur
19	Doddanekundi Main Road	2.4	ORR (ISRO Junction)	OAR
20	Doddanekundi village Road	1.30	ORR (Doddanekundi)	Doddanekundi Road
21	Graphite India Road	4.80	OAR Kundalahalli	Whitefield Road
22	Alphine Echo Road	2.30	ORR Rain Bow hospital	Graphite India Road

Road Name :		Sarjapura Road	
From	ORR Iblur Junction	To	Carmelaram
Length	5.00 Km	Width	10.5 Mtrs Wide, 2 Carriage Way
Importance		This road is useful for Traffic flow from Electronic city to Whitefield and Varthur Road by avoiding ORR.	
Present Status		➤ Main Carriage way Work Completed and is in Good Condition	
Key Issues		➤ Land Acquisition in process for service Roads ➤ Underpass work to be started ➤ Gail Gas pipeline work proposed by Gail India	


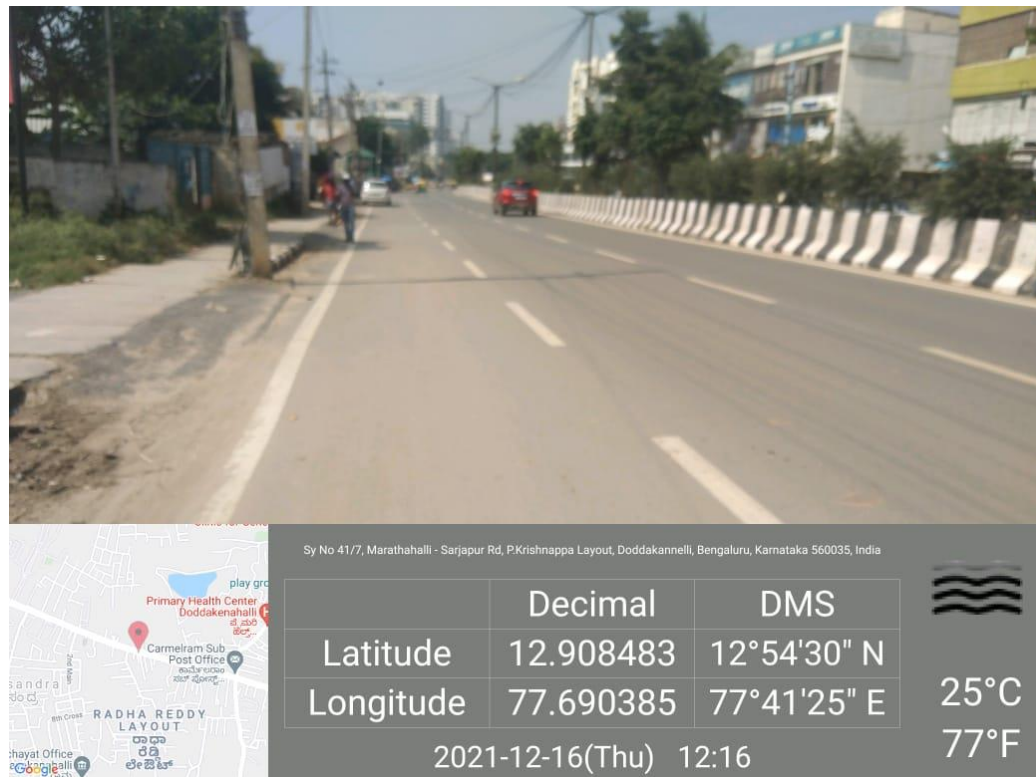
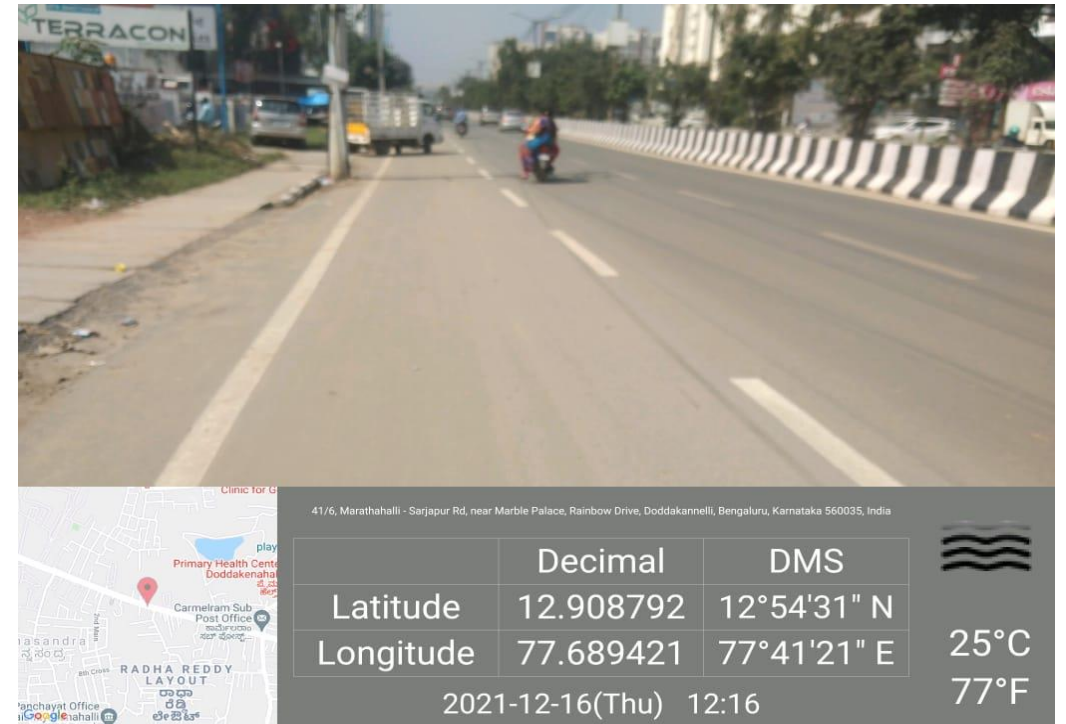
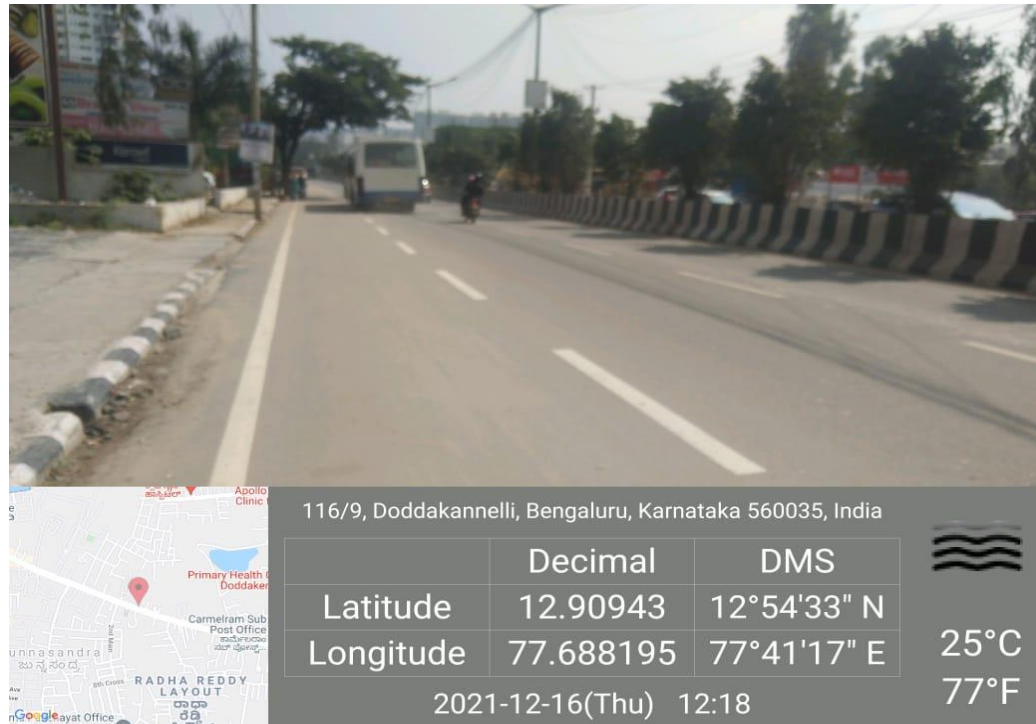


# Sarjapur Road from Iblur Junction to Carmelaram Road





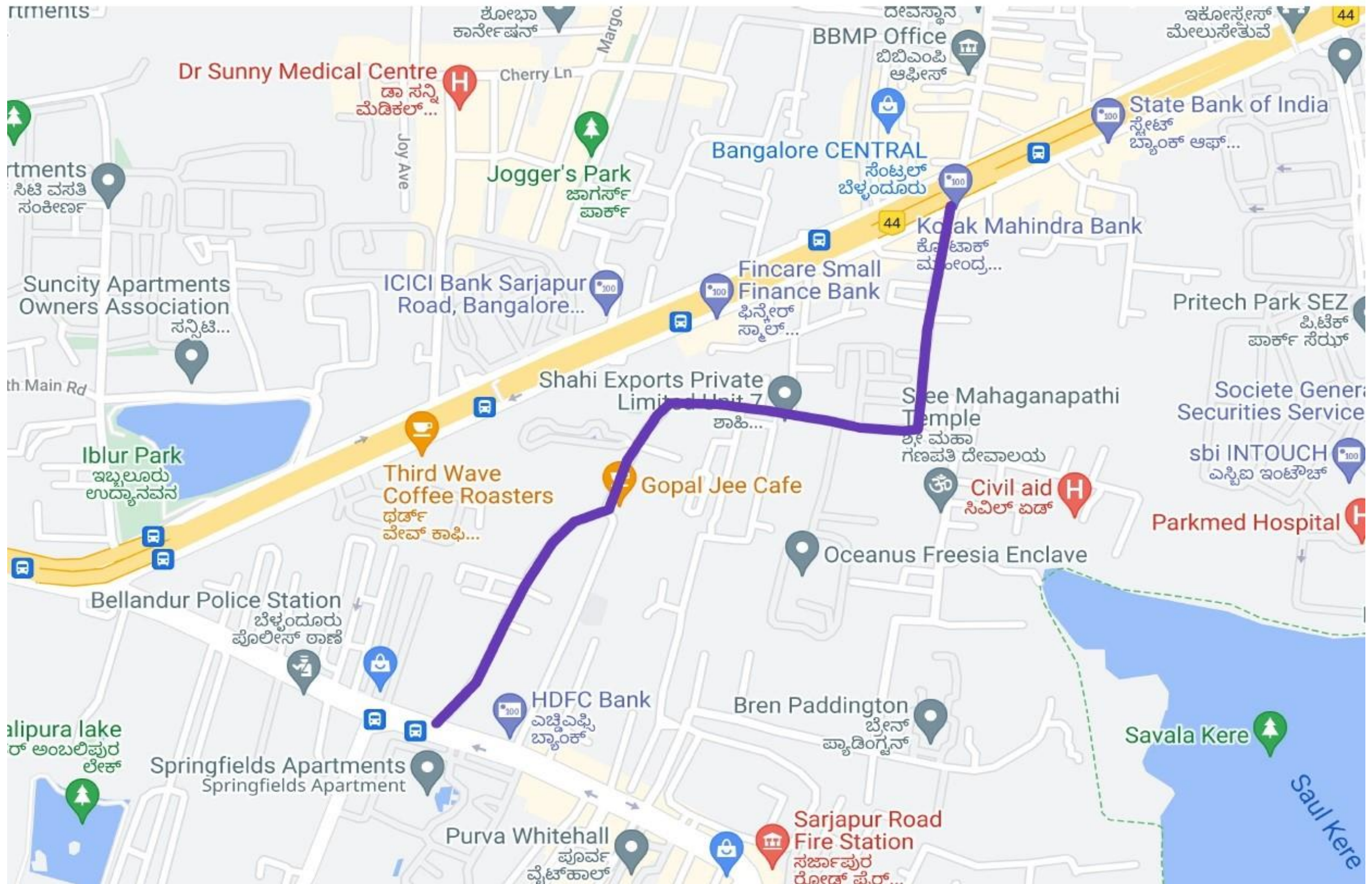
# Work Photos



Road Name :		Ambalipura Bellandur Road,	
From	ORR Bellandur	To	Sarjapura Road
Length	1.30 Km	Width	12 to 15 Mtrs
Importance		This road is useful for Traffic flow from Bellandur to Sarjapura Road by avoiding ORR from Bellandur to Iblur Jn.	
Present Status		➤ Road work under progress.	
On Going Works		➤ Drain and Footpath Work under progress ➤ 1.10 Km Drain and Footpath work completed on either side of the Road.	
Key Issues		➤ BESCOM UG Cable work under progress ➤ Gail Gas pipeline work proposed by Gail India	



# Ambalipura Bellandur Road from ORR Bellandur to Sarjapura Road





# Work Photos



No. 18/1C, Freesia Blvd, Bellandur, Bengaluru, Karnataka 560037, India

	Decimal	DMS
Latitude	12.922708	12°55'21" N
Longitude	77.674234	77°40'27" E

2021-12-16(Thu) 12:28(pm)

24°C  
75°F



No. 18/1C, Freesia Blvd, Bellandur, Bengaluru, Karnataka 560037, India

	Decimal	DMS
Latitude	12.922667	12°55'21" N
Longitude	77.674533	77°40'28" E

2021-12-16(Thu) 12:31(pm)

24°C  
75°F



2, Bellandur Main Rd, Behind Akme harmony appartment, Bellandur, Bengaluru, Karnataka 560103, India

	Decimal	DMS
Latitude	12.921866	12°55'18" N
Longitude	77.671937	77°40'18" E

2021-12-16(Thu) 12:13(pm)

24°C  
75°F



2, Bellandur Main Road Bellandur, Behind Akme harmony appartment, Bellandur, Bengaluru, Karnataka 560103, India

	Decimal	DMS
Latitude	12.921815	12°55'18" N
Longitude	77.671958	77°40'19" E

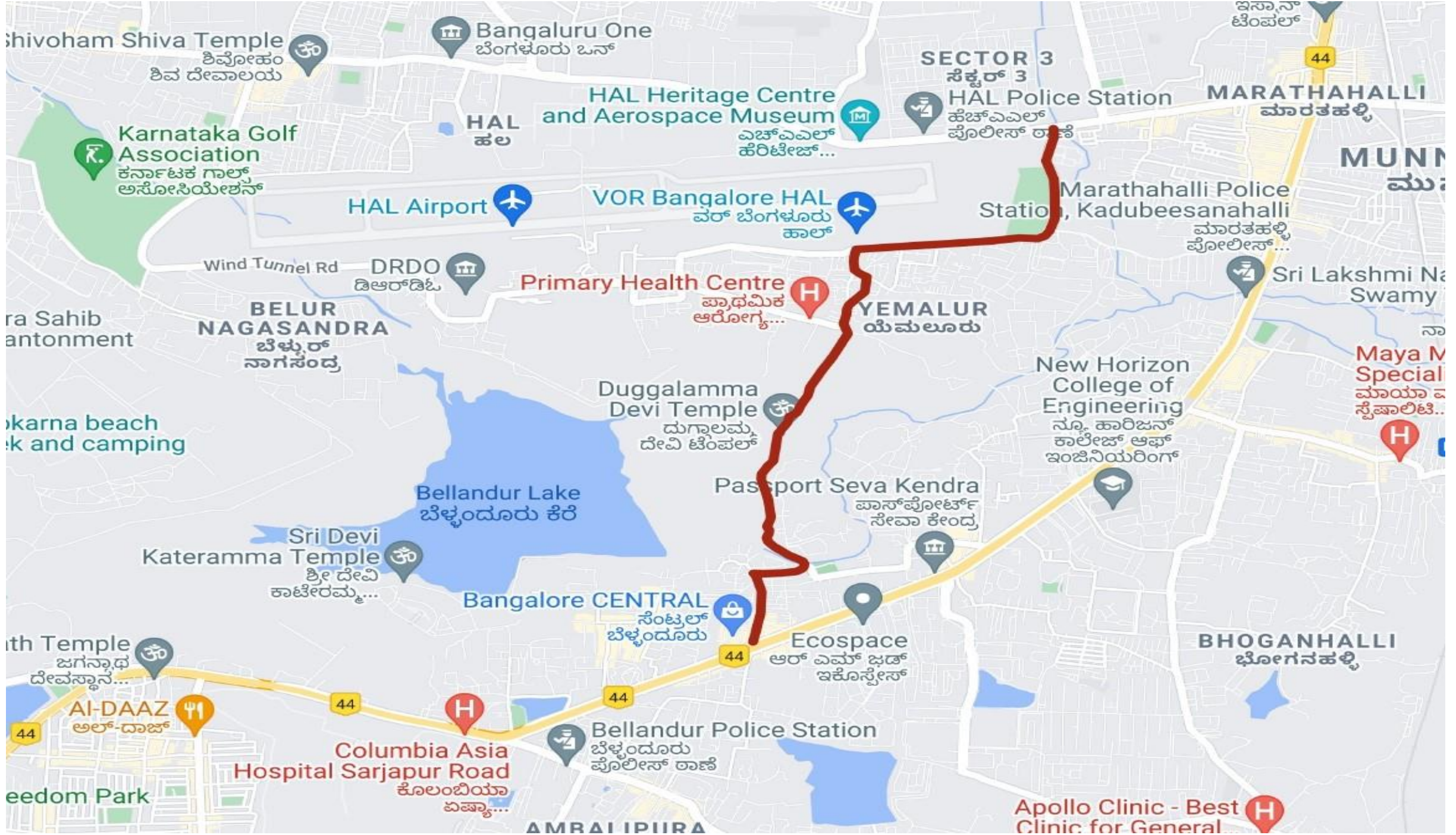
2021-12-16(Thu) 12:19(pm)

24°C  
75°F



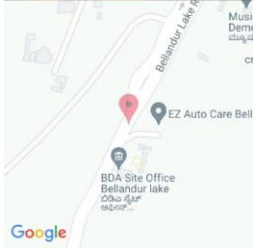
Road Name :		Bellandur Main Road via Yamalur	
From	ORR Bellandur	To	OAR Yamalur Signal
Length	4.50Km	Width	12 to 15Mtrs
Importance		This road is useful for Traffic flow from Bellandur to OAR by avavoiding traffic from ORR Bellandur to Marathahalli.	
Present Status		<ul style="list-style-type: none"> <li>➤ Road is Asphalted upto Yamalur Kodi (From Ch:0.00Km to 3.00Km) and is in Good Condition.</li> <li>➤ From Yamalur Kodi to Yamalur Signal road (From Ch: 3.00Km to 4.50Km) is Dug for Laying UGD Line by BWSSB, Presently BESCOM UG Work under progress.</li> </ul>	
On Going Works		➤Tender is Invited for restoration of UGD Road cut Portion.	
Key Issues		<ul style="list-style-type: none"> <li>➤ BESCOM UG Cable work under progress.</li> <li>➤ BWSSB UGD Work to be started from ORR Bellandur to Bellandur Kodi</li> </ul>	

## Bellandur Main Road from ORR Bellandur to OAR Yamalur Signal






# Work Photos



2/1, Bellandur Lake Rd, Yemalur, Bellandur, Bengaluru, Karnataka 560037, India

	Decimal	DMS	
Latitude	12.941854	12°56'30" N	25°C 77°F
Longitude	77.67939	77°40'45" E	
2021-12-16(Thu) 01:11(pm)			




Soul Space Spirit, Village Varthur, Hobli, Bellandur, Bengaluru, Karnataka 560103, India

	Decimal	DMS	
Latitude	12.926369	12°55'34" N	25°C 77°F
Longitude	77.676286	77°40'34" E	
2021-12-16(Thu) 01:03(pm)			



09148484038, local house shifting services, Bellandur Main Rd, Bellandur, Bengaluru, Karnataka 560103, India

	Decimal	DMS	
Latitude	12.926182	12°55'34" N	25°C 77°F
Longitude	77.676272	77°40'34" E	
2021-12-16(Thu) 01:03(pm)			



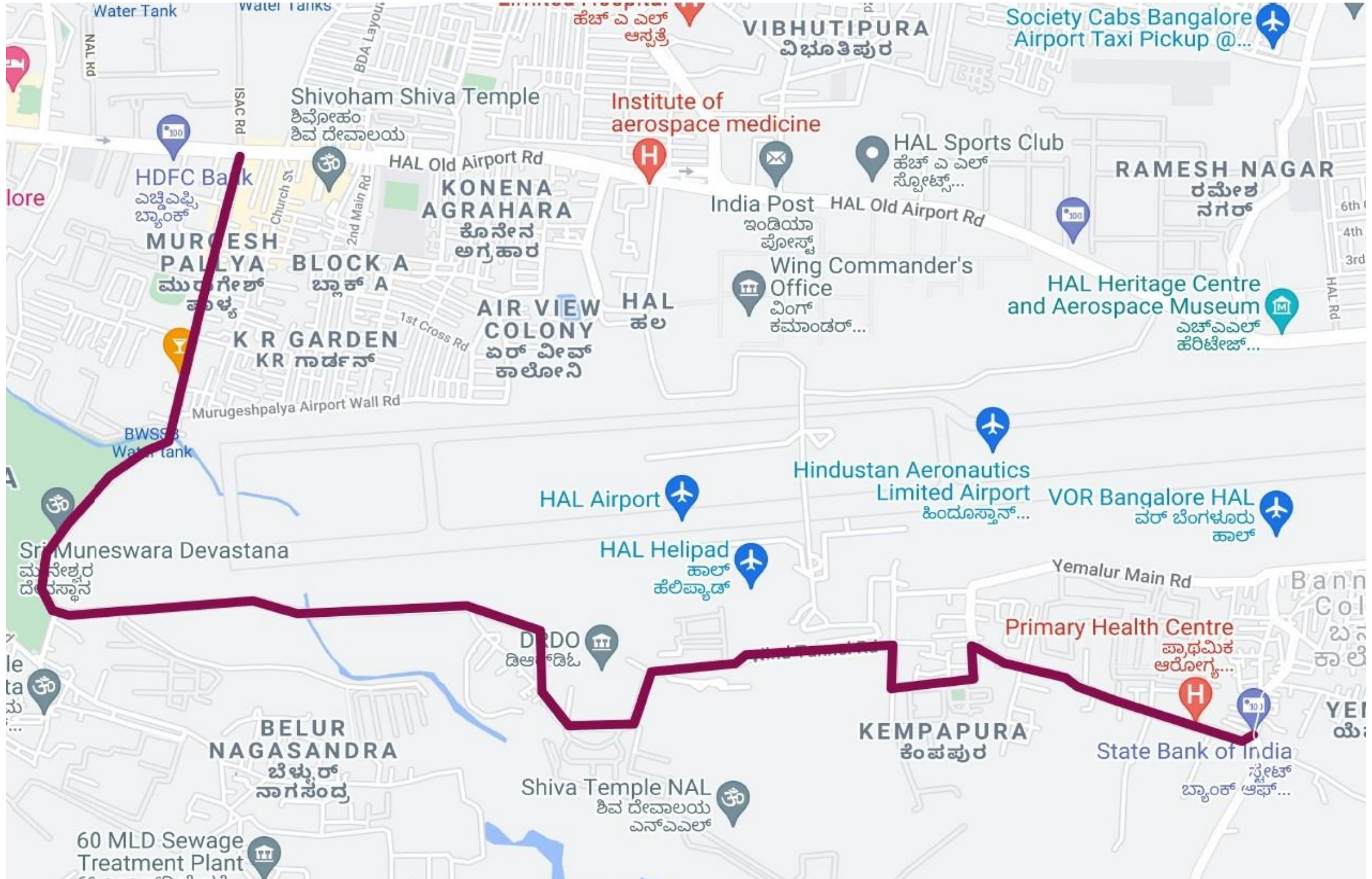
WMMG+GXX, Kariyamma Aghara, Bellandur, Bengaluru, Karnataka 560103, India

	Decimal	DMS	
Latitude	12.933348	12°56'0" N	25°C 77°F
Longitude	77.676993	77°40'37" E	
2021-12-16(Thu) 01:09(pm)			



Road Name :		Kempapura Main Road	
From	Yamalur Kodi	To	OAR Wind Tunnel Junction
Length	5.40Km	Width	12Mtrs
Importance		This road is useful for Traffic flow from Bellandur to OAR by avoiding traffic from ORR Bellandur to Marathahalli and also OAR at HAL.	
Present Status		➤ From Kempapura Wind Tunnel Road to Challagatta (SWD)(Ch:1.20Km to Ch:4.50km) Asphalt work completed on 14-12-202.	
On Going Works		➤ Drain Work under progress from Yamalur Kodi to Kempapura (Ch:0.00 to Ch:1000.00m). ➤ Restoration of BWSSB UGD Road Cut started.	
Key Issues		➤ BESCOM UG Cable work under progress	

# Kempapura Main Road from Yamalur Kodi to OAR Wind Tunnel Junction



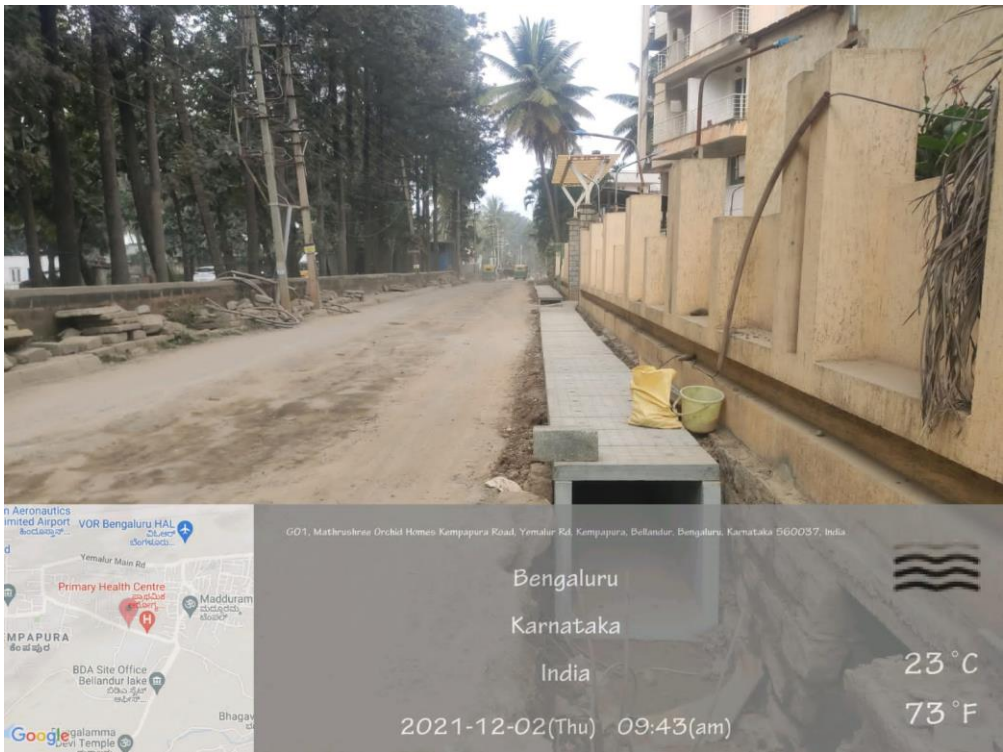



# Work Photos (Ch:1.20Km to Ch:4.50Km Drain work in progress





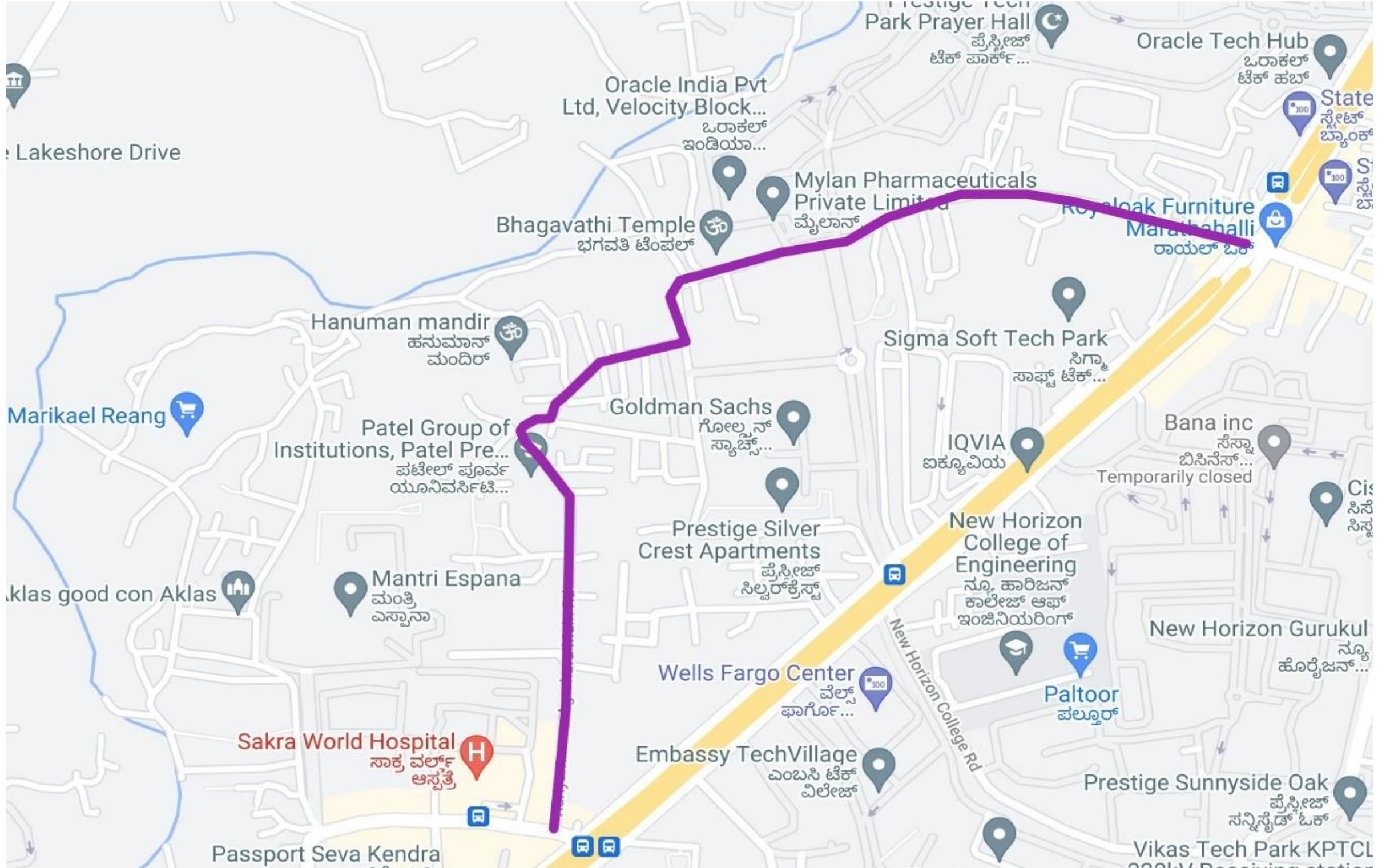
# Work Photos (Ch:0.00m to Ch:1000.00m Drain work in progress)



Road Name :		Kariyammana Agrahara Road	
From	ORR (Kadubeesanhalli)	To	ORR (Sakra Hosp Road) via Kariyammana Agrahara Village
Length	1.80Km	Width	10 to 15Mtrs
Importance		<p>This road is useful for Traffic flow from ORR (Kadubeesanhalli) to Sakra Hosp Road.</p> <p>The reach from Kariyammana Agrahara Burial Ground to sakra Hosp is ward road</p>	
Present Status		<p>➤ Road Cut for BWSSB UGD Work is Restored and Road is Asphalted on 12-12-2021 (From Ch:0.00Km to 0.5Km)</p>	
On Going Works		<p>➤ Drain Work and Footpath Work is in progress (From Ch:0.00Km to 0.5Km)</p> <p>➤ Road is Proposed for widening for a width of 18.00mtrs from ORR(Kadubeesanhalli) to Yamalur Kodi and Land Acquisition in process.</p>	



# Kariyamma Aghara Road from ORR (Kadubeesanhalli) to ORR (Sakra Hosp Road) via Kariyamma Aghara Village





# Work Photos



	Decimal	DMS
Latitude	12.940092	12°56'24" N
Longitude	77.690178	77°41'24" E

2021-12-12(Sun) 13:39



1, Kariyamma Agrahara Rd, Kadubeesanahalli, Marathahalli, Bengaluru, Karnataka 560037, India			
	Decimal	DMS	
Latitude	12.940046	12°56'24" N	
Longitude	77.692623	77°41'33" E	
2021-12-12(Sun) 15:12			25°C 77°F



WMRV+37R, Kadubeesanahalli, Kadubeesanahalli, Bengaluru, Karnataka 560103, India			
	Decimal	DMS	
Latitude	12.940155	12°56'24" N	
Longitude	77.692905	77°41'34" E	

2021-12-12(Sun) 15:12

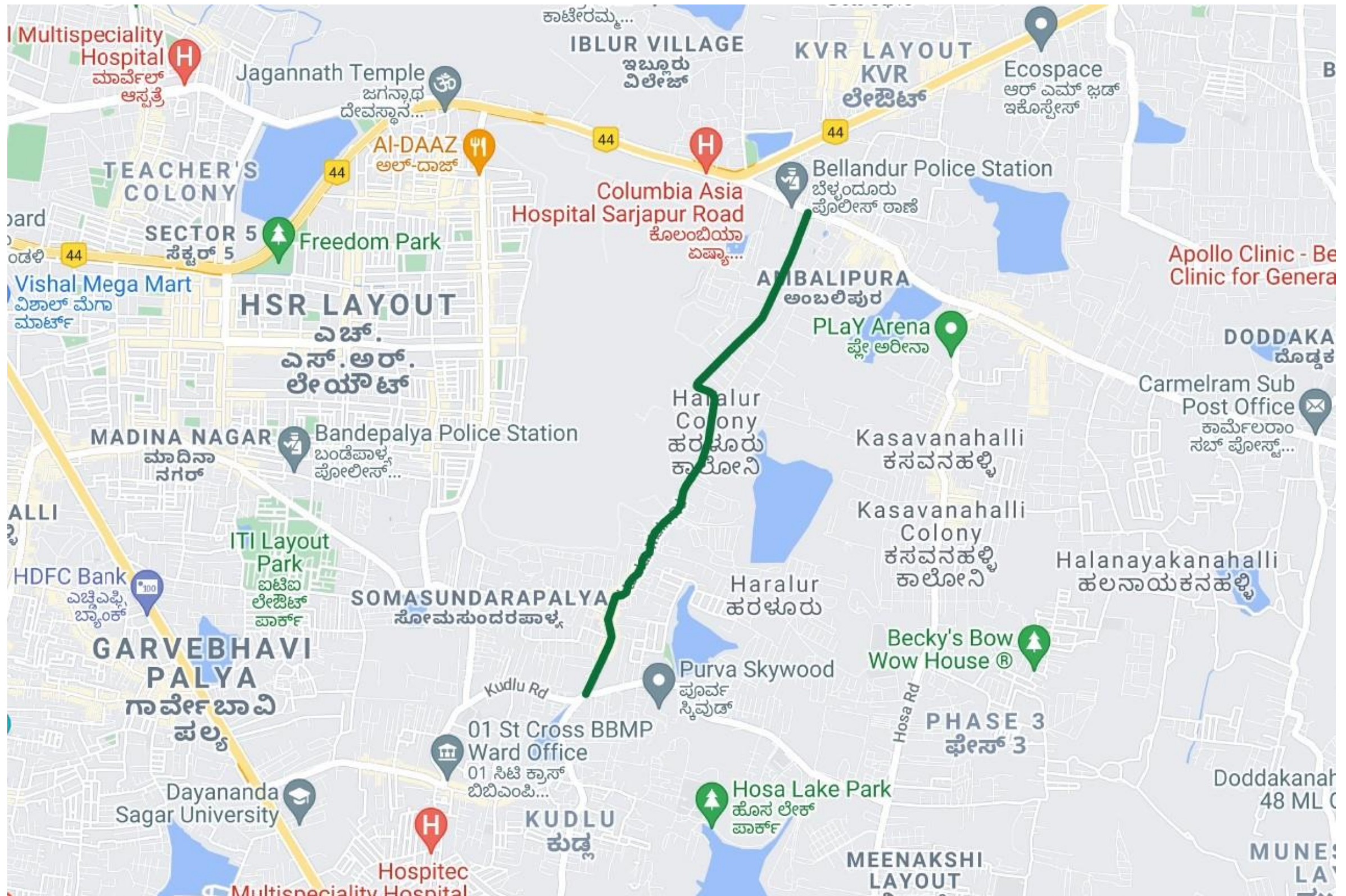
25°C  
77°F



Road Name :		Haraluru Road	
From	Sarjapura Road	To	Kudlu Junction
Length	3.25Km	Width	12 to 15 Mtrs
Importance		This road is useful for Traffic flow from Electronic city to Whitefield and Varthur Road by avoiding ORR.	
Present Status		➤ Main Road is Asphalted and is in Good Condition	
On Going Works		➤ Road Widening Work is proposed for 24.00Mtrs is to be started which includes Construction of Drain & Footpath and Land Acquisition under progress	
Key Issues		➤ Land Acquisition and TDR Issues ➤ BWSSB UGD work to be taken up ➤ BESCOM UG Cable Work to be taken up	

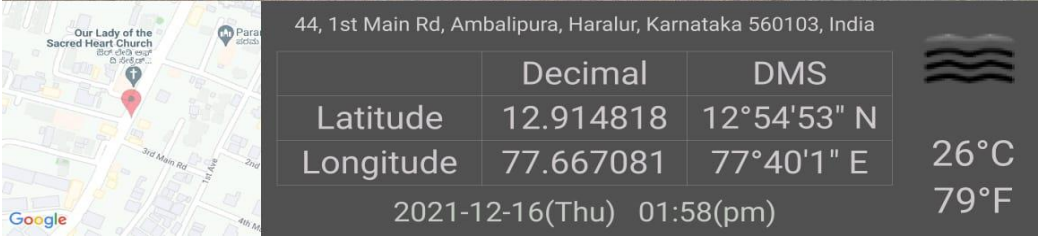
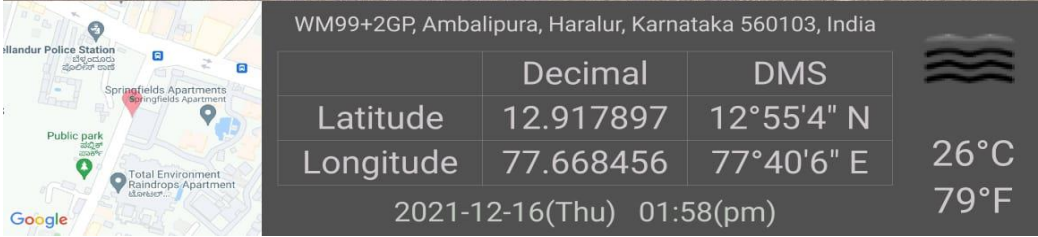
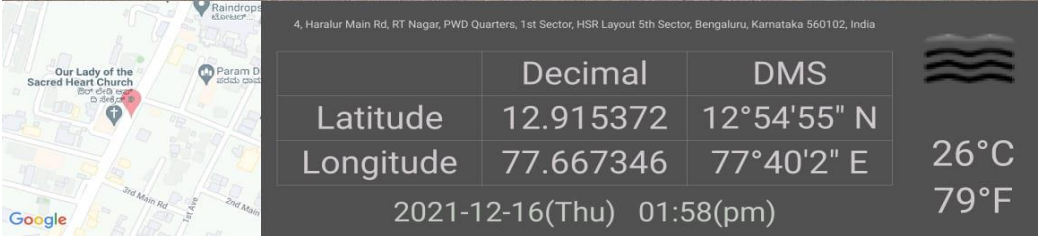
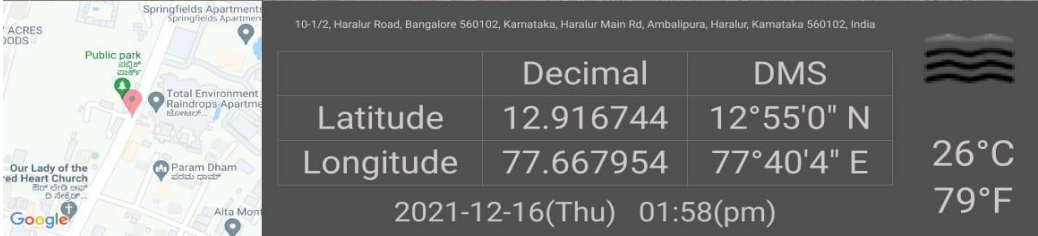


# Haraluru Road from Sarjapura Road to Kudlu Junction Road





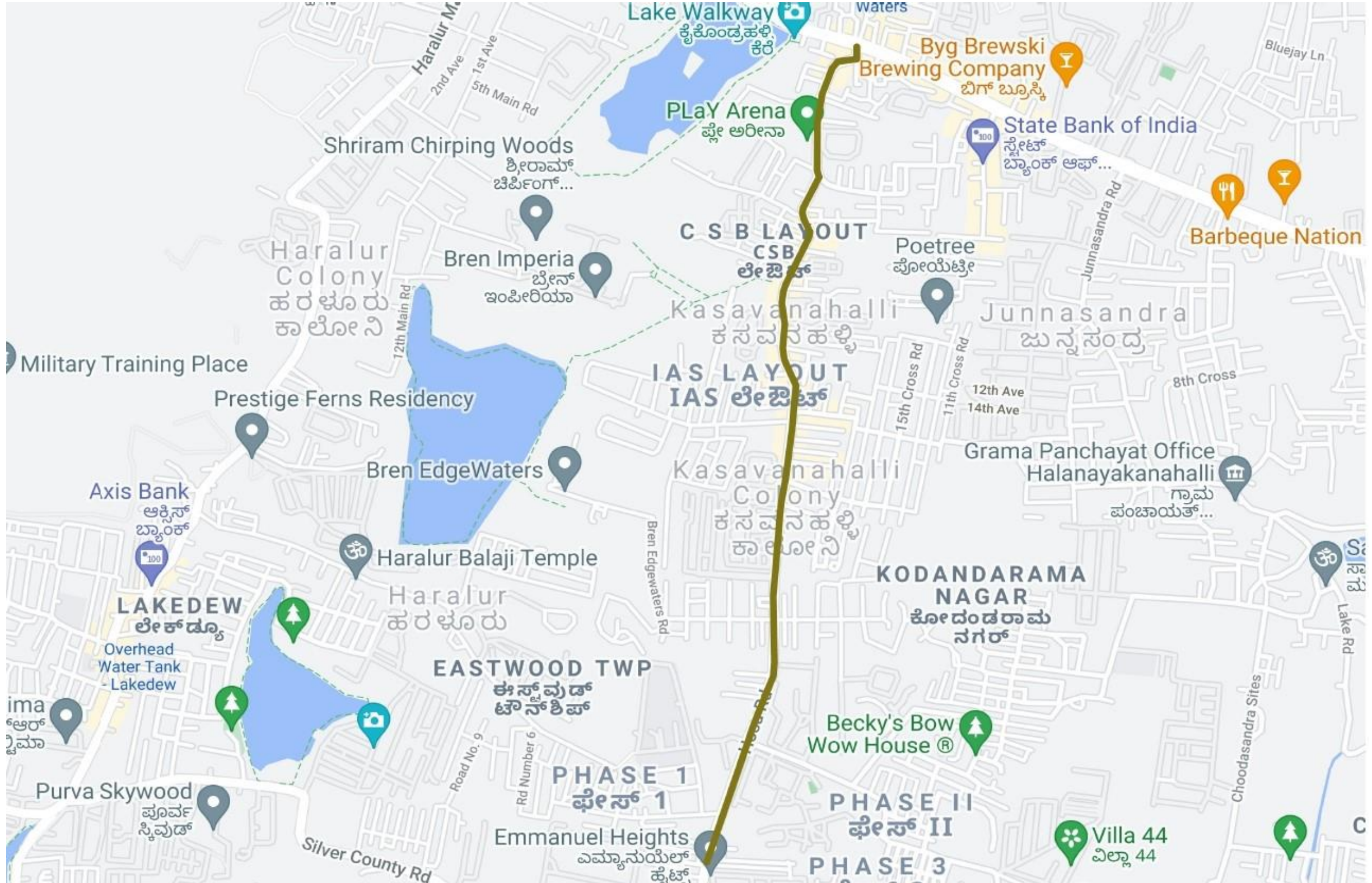
# Work Photos



Road Name :		Kasavanahalli Road	
From	Sarjapura Road	To	Choodsandra Road
Length	2.50Km	Width	12 to 15Mtrs
Importance		This road is useful for Traffic flow from Electronic city to Whitefield and Varthur Road by avoiding ORR.	
Present Status		➤ Main Road is Asphalted, Currently BESCOM UG Work under progress.	
On Going Works		➤ Road Widening Work is proposed for 18.00Mtrs and work started which includes Construction of Drain & Footpath and Land Acquisition under progress	
Key Issues		➤ Land Acquisition and TDR Issues ➤ BESCOM UG Cable work under progress	



# Kasavanahalli Road from Sarjapura Road to Choodasandra Road





# Work Photos

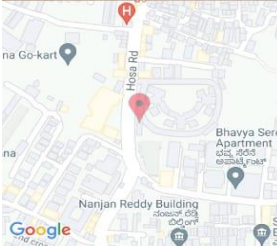


08095026388, Kasavanahalli, Karnataka 560035, India

	Decimal	DMS
Latitude	12.907042	12°54'25" N
Longitude	77.675738	77°40'32" E

2021-12-16(Thu) 01:51(pm)

26°C  
79°F



BLOCK-A, SILVERWOOD REGENCY, Kasavanahalli, कर्नाटक 560035, India

	Decimal	DMS
Latitude	12.911104	12°54'39" N
Longitude	77.676673	77°40'36" E

2021-12-16(Thu) 01:49(pm)

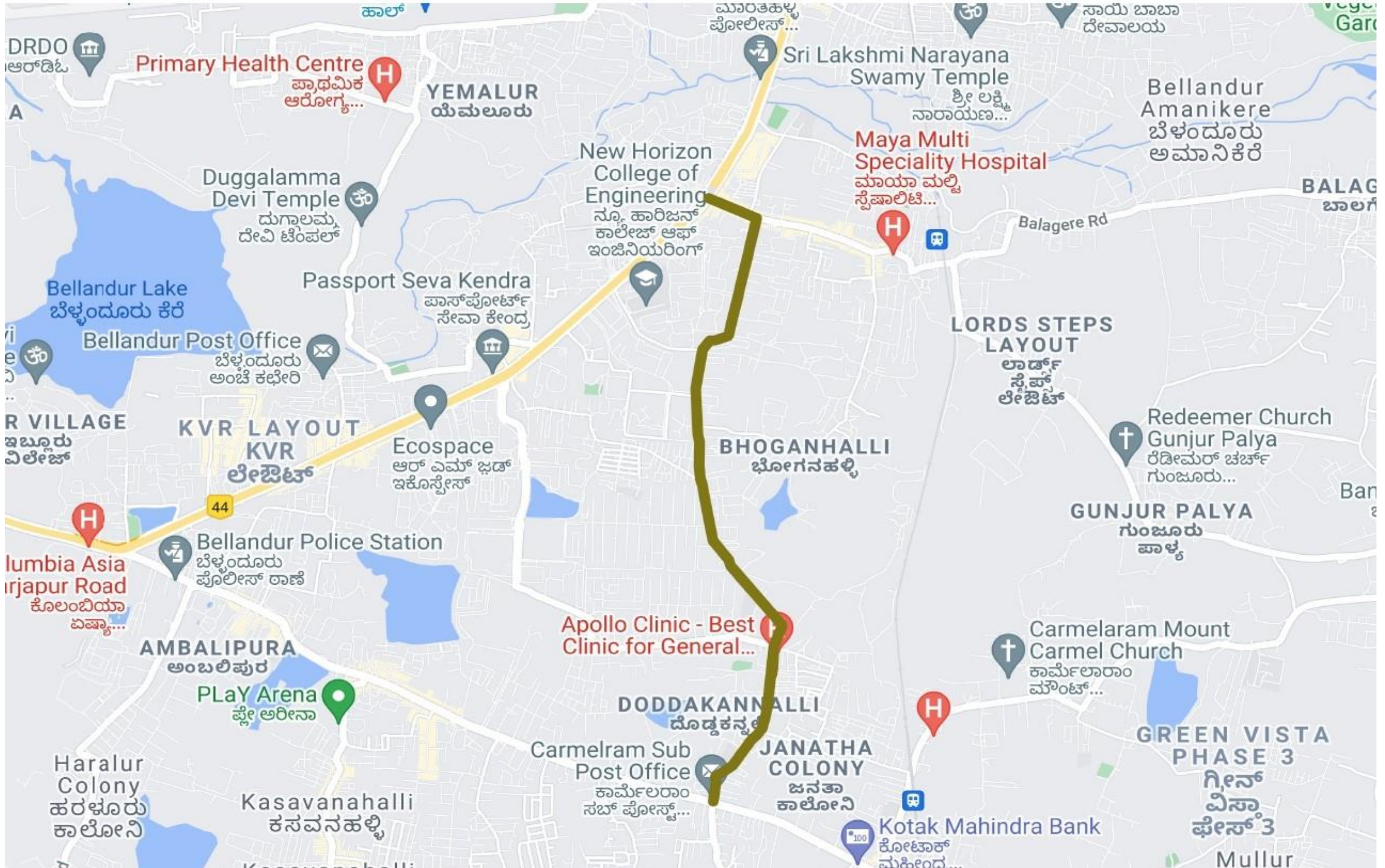
26°C  
79°F






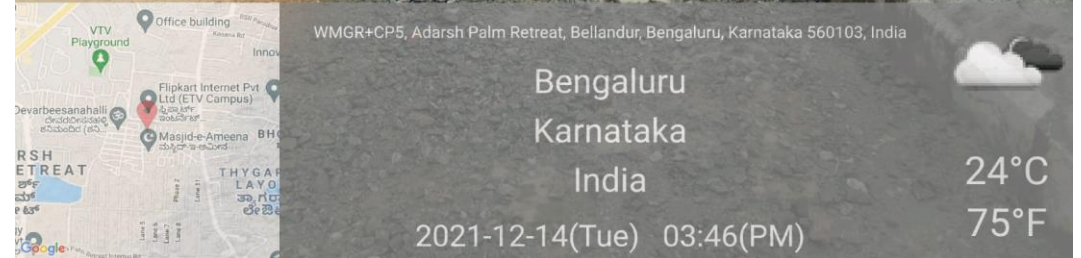
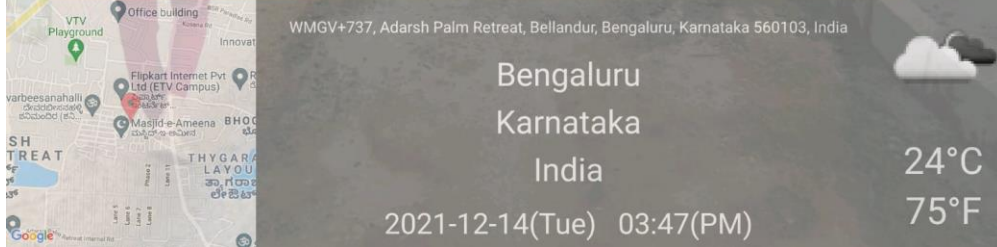
Road Name :		Gear School Road	
From	ORR	To	Sarjapura Road
Length	4.00Km	Width	12 to 18 Mtrs
Importance		This road is useful for Traffic flow from Sarjapura Road to ORR (Kadubeesanahalli) Road by avoiding ORR from Iblur to Kadubeesanahalli.	
Present Status		<ul style="list-style-type: none"> <li>➤ Presently KPTCL and BESCOM Work is under progress.</li> <li>➤ Water Leakages at few Locations and restoration work is under progress by BWSSB</li> </ul>	
On Going Works		<ul style="list-style-type: none"> <li>➤ Drain and Footpath Work Completed.</li> <li>➤ Balance Asphalt work will be started once other agencies complete the work.</li> </ul>	
Key Issues		<ul style="list-style-type: none"> <li>➤ BESCOM UG Cable work under progress.</li> <li>➤ Road Dug up for BWSSB Water Leakage.</li> </ul>	

# Gear School Road from ORR to Sarjapura Road






# Work Photos





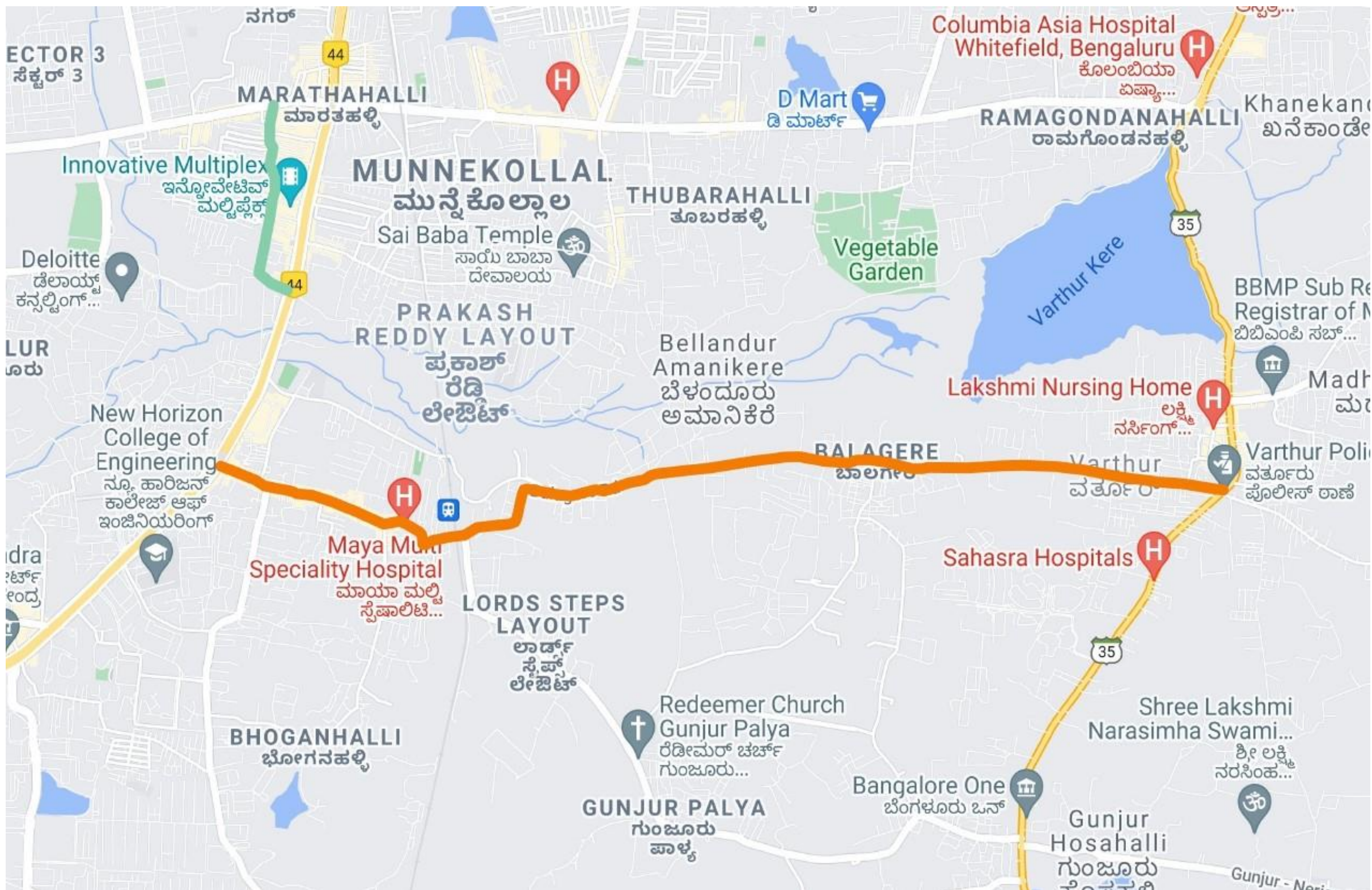
Road Name :		Panathur Balagere Road	
From	ORR	To	Varthur Gunjur Road
Length	6.00Km	Width	7Mtrs
Importance		This road is useful for Traffic flow from Kadubeesanahalli ORR to Varthur Gunjur Main Road by avoiding ORR from Kadubeesanahalli to Marathahalli.	
Present Status		➤ 3.30Km of Road is Asphalted remaining length is motorable	
On Going Works		➤ Widening Work Under Progress ➤ Drain Work under progress	
Key Issues		➤ BESCOM UG Cable work under progress ➤ BWSSB Work under Progress ➤ Tree Cutting Issue ➤ Electrical Pole Shifting to be done ➤ Panathur & Varthur Village Limit Width of the Road 6 to 9Mtrs.	

# Work Photos





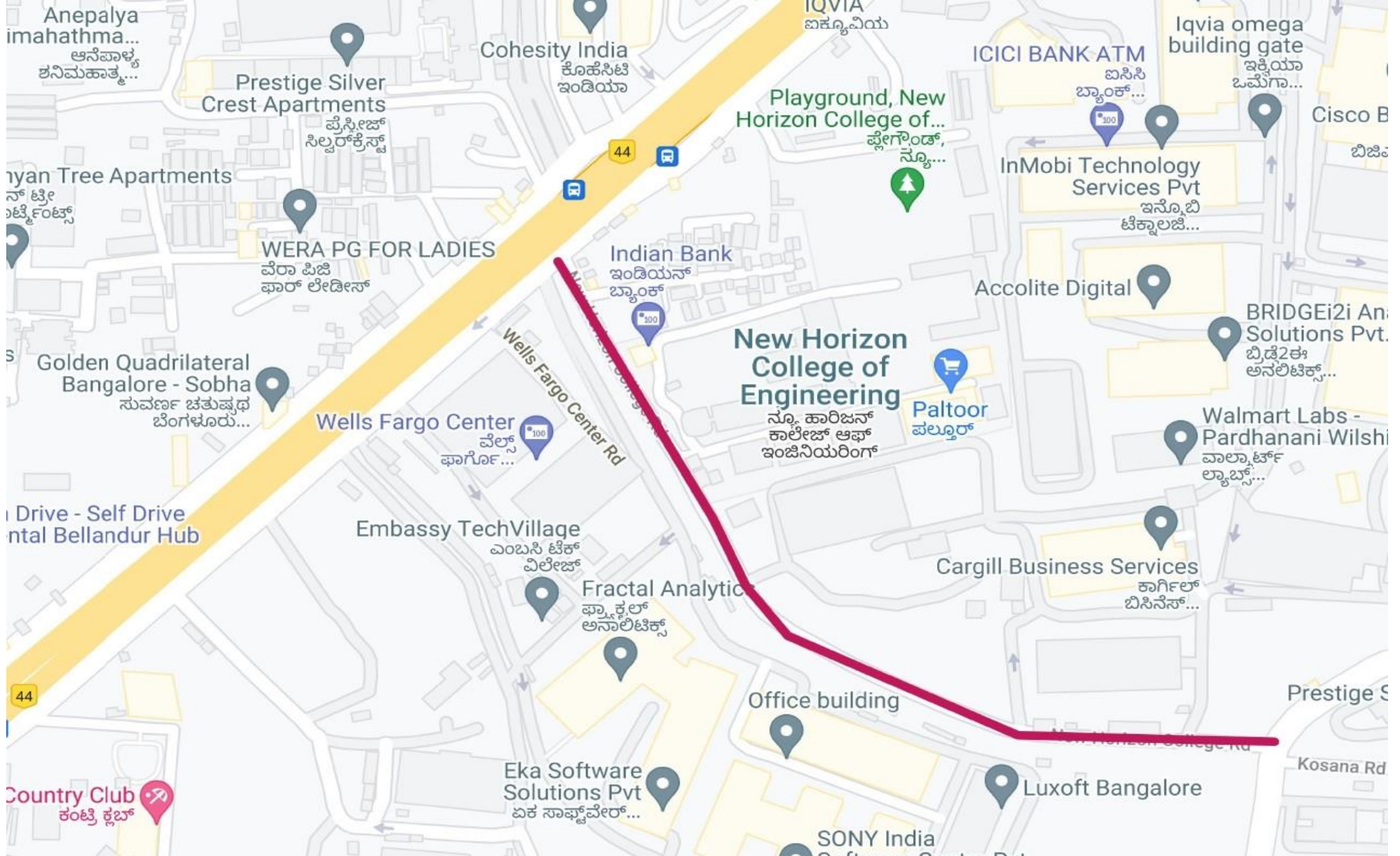
# Panathur Balagere Road from ORR to Varthur Gunjur Road



Road Name :		New Horizon College Road	
From	ORR(Wells Fargo)	To	Gear School Road
Length	0.70Km	Width	15 to 24Mtrs
Importance		This road is useful for Traffic flow from ORR to Gear School.	
Present Status		Road is in Good Condition	
On Going Works		<p>➤ From Gear School Road this road Connects Gunjur.</p> <p>➤ New Formation of 45Mtr Wide Road work is in progress.</p>	
Key Issues		<p>➤ Land Acquisition and TDR Issues.</p> <p>➤ Acquisition of Forest Land in Sy No 52 &amp; 53</p> <p>➤ Electrical Sub Station Shifting</p> <p>➤ Electrical Crematorium Shifting.</p>	



## New Horizon College Road From ORR to Gear School Road





# New Horizon College Road




WMMR+MBX, Kaverappa Layout, Kadubeesanahalli, Kadubeesanahalli, Bengaluru, Karnataka 560103, India

	Decimal	DMS
Latitude	12.934013	12°56'2" N
Longitude	77.690667	77°41'26" E

2021-12-16(Thu) 13:37

26°C  
79°F

Map labels: Kadubeesanahalli, New Horizon College of Engineering, Office building, VTV Playground, Flipkart Internet Pvt Ltd (ETV Campus), Goldman Sachs, Javathi Temple.



Swami Vivekananda Block, Kaverappa Layout, Kadubeesanahalli, Kadubeesanahalli, Bengaluru, Karnataka 560103, India


	Decimal	DMS
Latitude	12.93325	12°55'59" N
Longitude	77.691069	77°41'27" E

2021-12-16(Thu) 13:38

26°C  
79°F

Map labels: Kadubeesanahalli, New Horizon College of Engineering, Office building, VTV Playground, Flipkart Internet Pvt Ltd (ETV Campus), Goldman Sachs, Swami Vivekananda Block.

## On Going Work - 45Mtrs Wide Road




Tower 1 Prestige Ivy Terraces, Kaverappa Layout, Kadubeesanahalli, Bengaluru, Karnataka 560103, India

Bengaluru  
Karnataka  
India

2021-12-09(Thu) 03:35(PM)

26°C  
79°F

Map labels: Kadubeesanahalli, New Horizon College of Engineering, Office building, VTV Playground, Flipkart Internet Pvt Ltd (ETV Campus), Tower 1 Prestige Ivy Terraces, Belandur Road, PANAT, JCR LAY, Innovative Oak Garden, Rohan Iksha.



WMJX+QMR, Kaverappa Layout, Kadubeesanahalli, Bengaluru, Karnataka 560103, India

Bengaluru  
Karnataka  
India

2021-12-10(Fri) 12:28(PM)

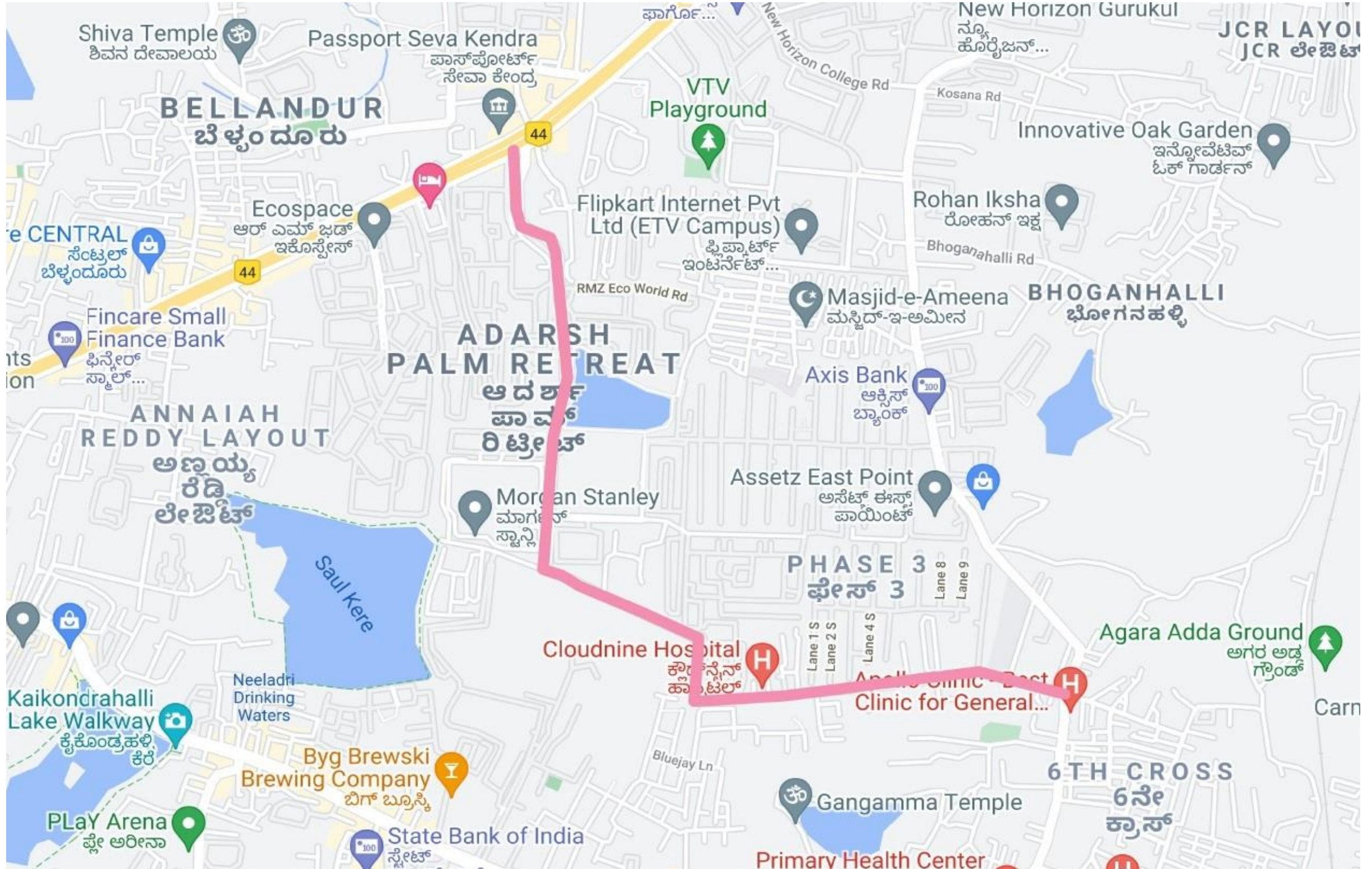
26°C  
79°F

Map labels: Kadubeesanahalli, New Horizon College of Engineering, Office building, VTV Playground, Flipkart Internet Pvt Ltd (ETV Campus), WMJX+QMR, Belandur Road, PANAT, JCR LAY, Innovative Oak Garden, Rohan Iksha, BHOGANHALLI.

Road Name :		Choulkere Road	
From	ORR (Devarabeesa nahalli)	To	AET Junction (Gear School Road)
Length	2.90Km	Width	12 to 15Mtrs
Importance		This road is useful for Traffic flow from ORR (Devarabeesanahalli) to AET Junction (Gear School Road).	
Present Status		<ul style="list-style-type: none"> <li>➤ BWSSB UGD Road cut Restoration work under progress</li> <li>➤ BESCOM UG Cable work under progress</li> </ul>	
On Going Works		<ul style="list-style-type: none"> <li>➤ Road Formation Work is in progress.</li> <li>➤ LHS Drain and Footpath Work is in progress.</li> </ul>	
Key Issues		<ul style="list-style-type: none"> <li>➤ BESCOM UG Cable work under progress.</li> <li>➤ Land Acquisition and TDR Issues at Road Widening portion.</li> </ul>	



## Choulkere Road from ORR (Devarabeesanahalli) to AET Junction (Gear School Road)





# Work Photos

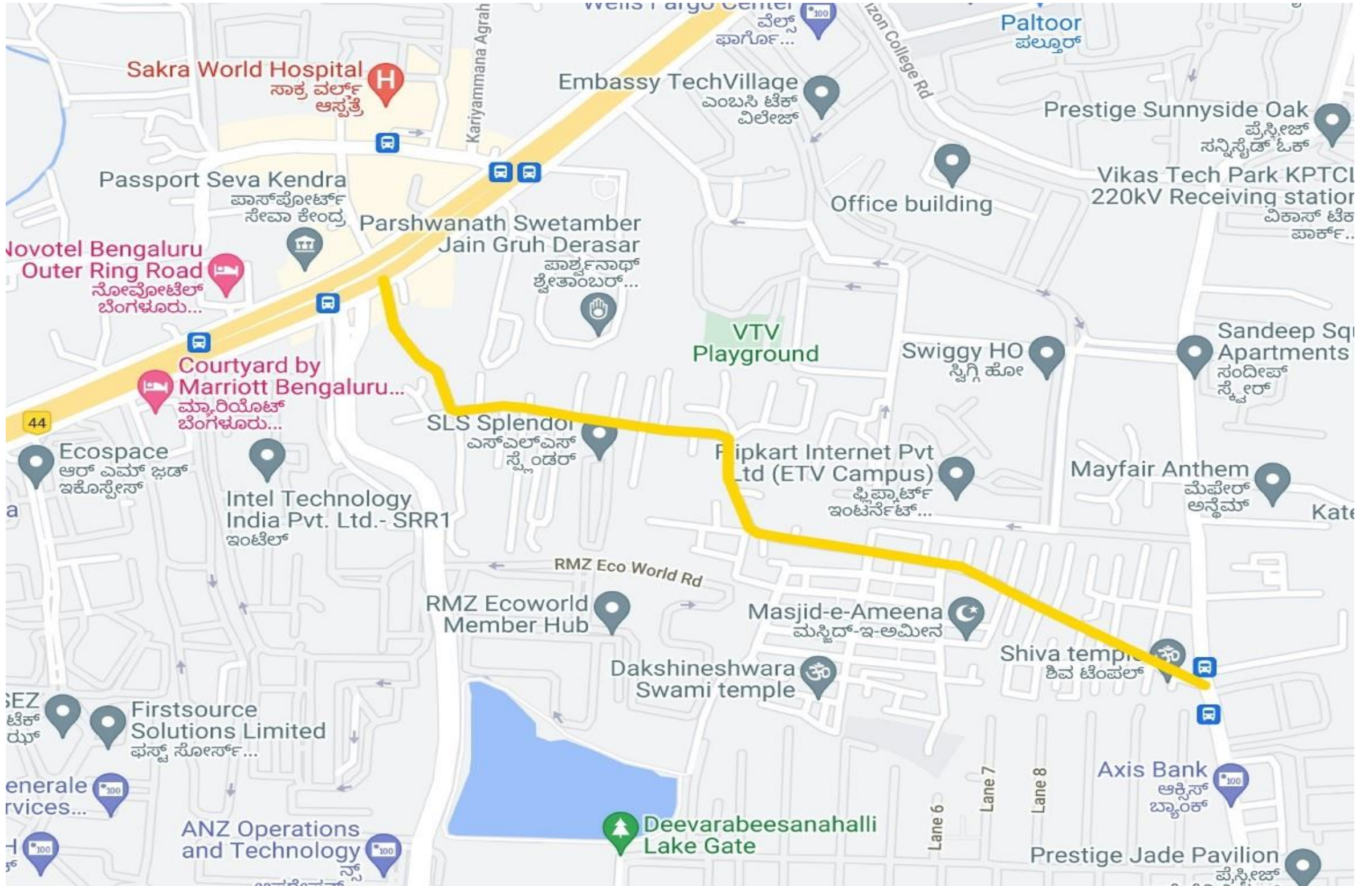




Road Name :		Devarabeesnahalli Road	
From	ORR (Devabeesna halli)	To	Gear School Road
Length	1.30Km	Width	10 to 12Mtrs
Importance		This road is useful for Traffic flow from ORR (Devarabeesanahalli) to Gear School Road.	
Present Status		➤ Drain work and Footpath Work Completed	
On Going Works		➤ Water leakages at few locations and Restoration work under progress by BWSSB ➤ Asphalt work will be taken up once water leakages are Restored.	


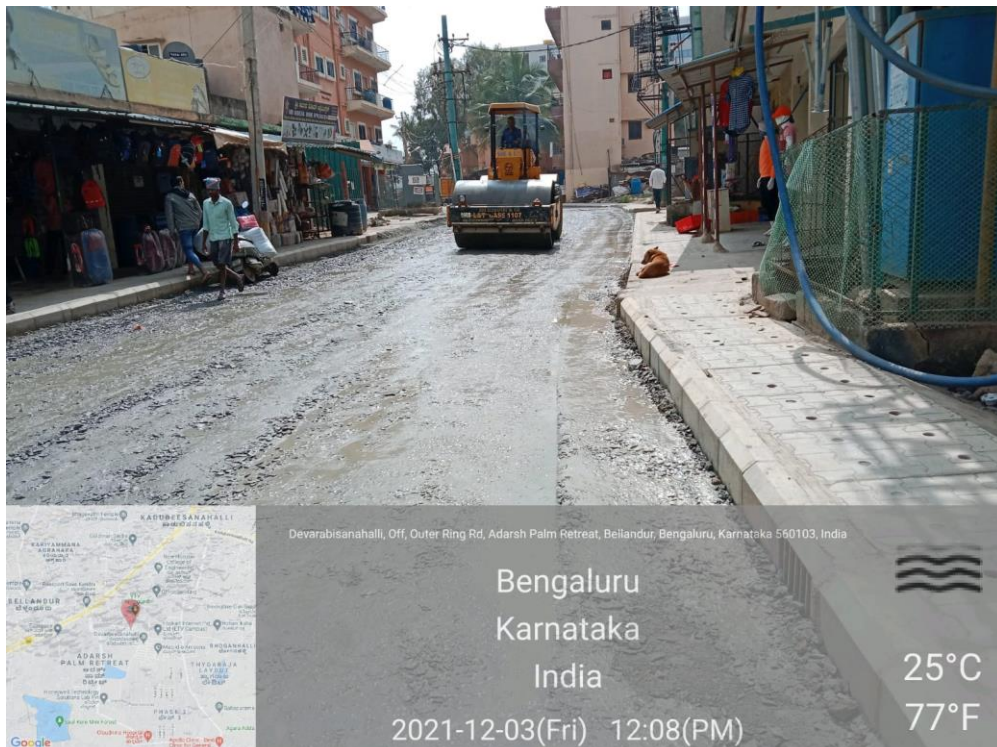

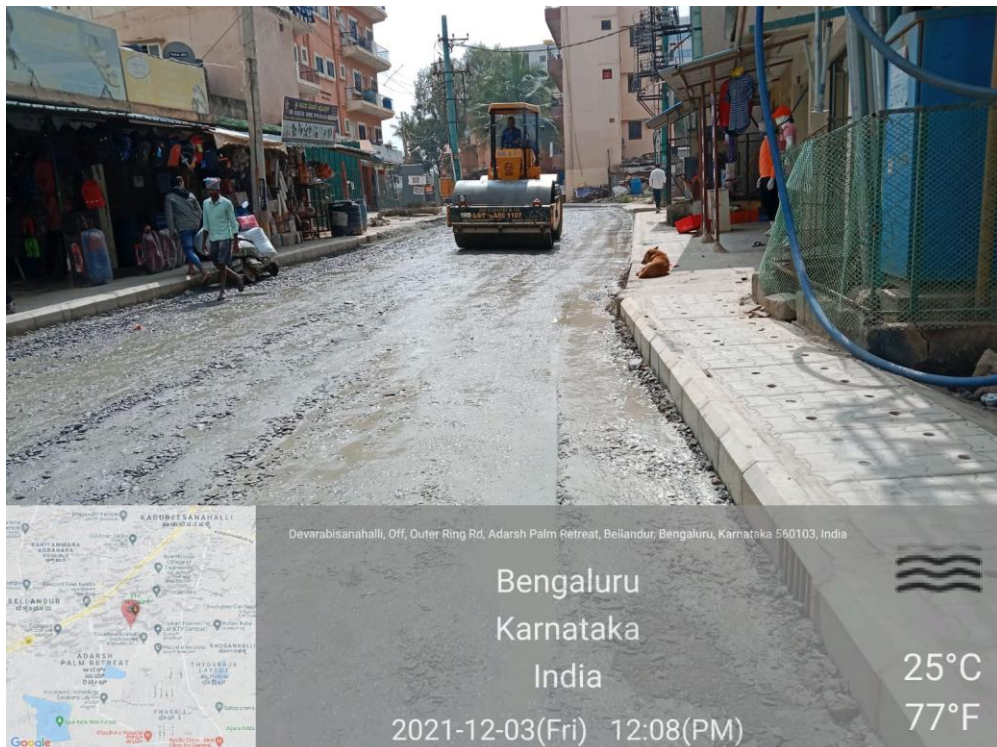
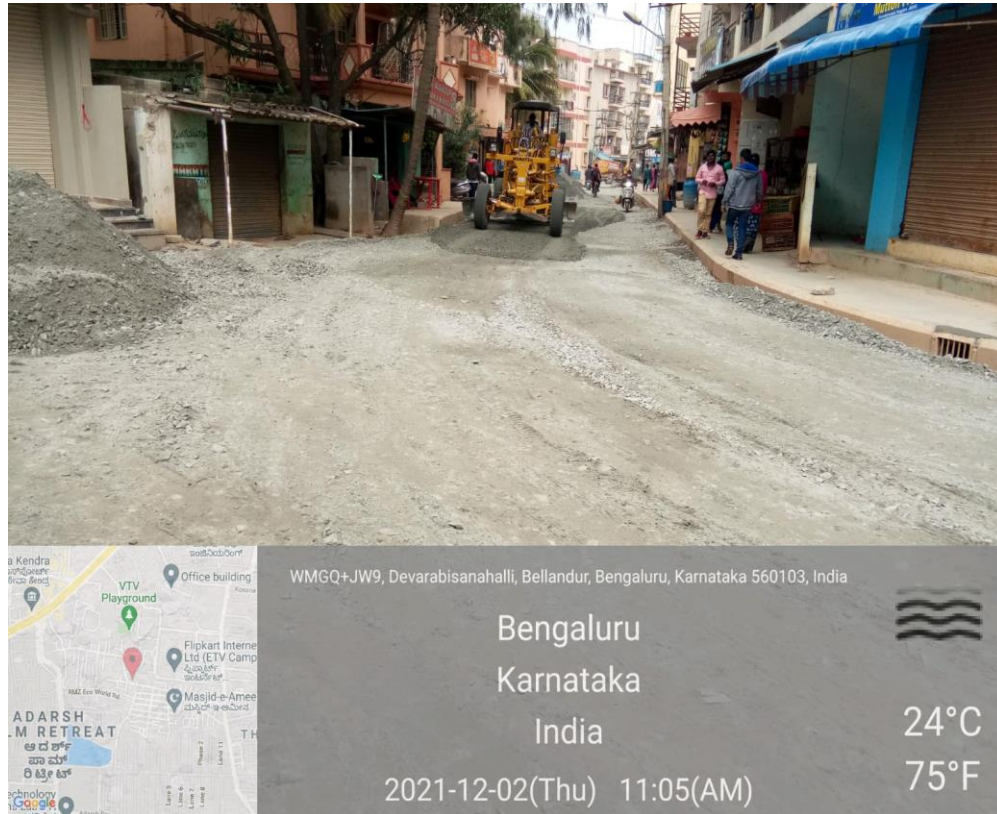


## Devarabeesnahalli Road from ORR (Devarabeesanahalli) to Gear School Road





# Work Photos

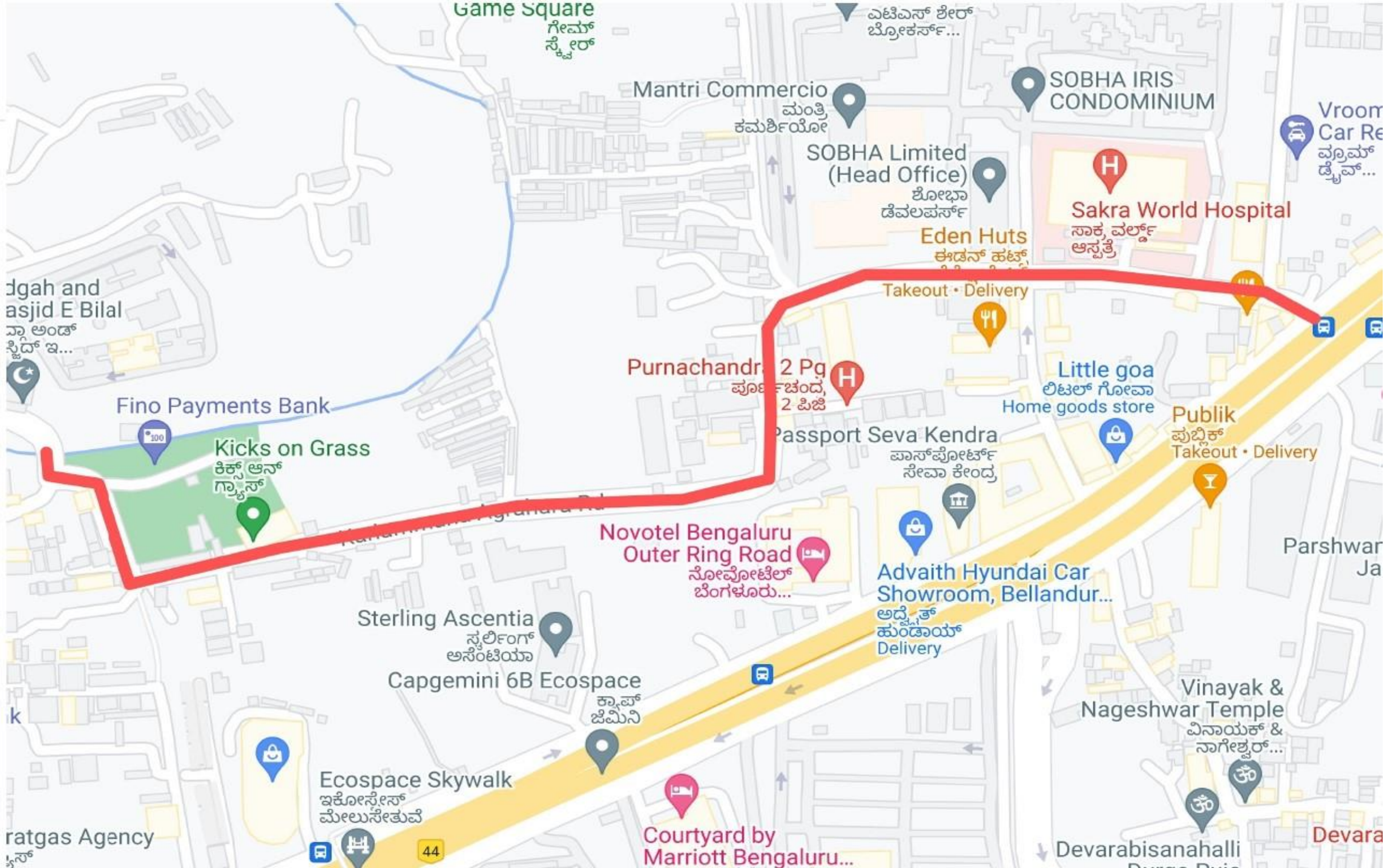




Road Name :		Sakra Hospital Road	
From	ORR (Devabeesnahalli)	To	Bellandur Kodi Road
Length	1.00Km	Width	12 to 15Mtrs
Importance		This road is useful for Traffic flow from ORR (Devabeesnahalli) to Bellandur Kodi Road by avavoiding traffic from Bellandur to ORR (Devabeesnahalli)	
Present Status		➤ Road is Asphalted and in Good Condition.	
Key Issues		➤ BESCOM UG Cable work to be started ➤ BWSSB UGD Work to be started ➤ Gail Gas pipeline work proposed by Gail India	





# Sakra Hospital Road ORR (Devabeesnahalli) to Bellandur Kodi Road





# Work Photos

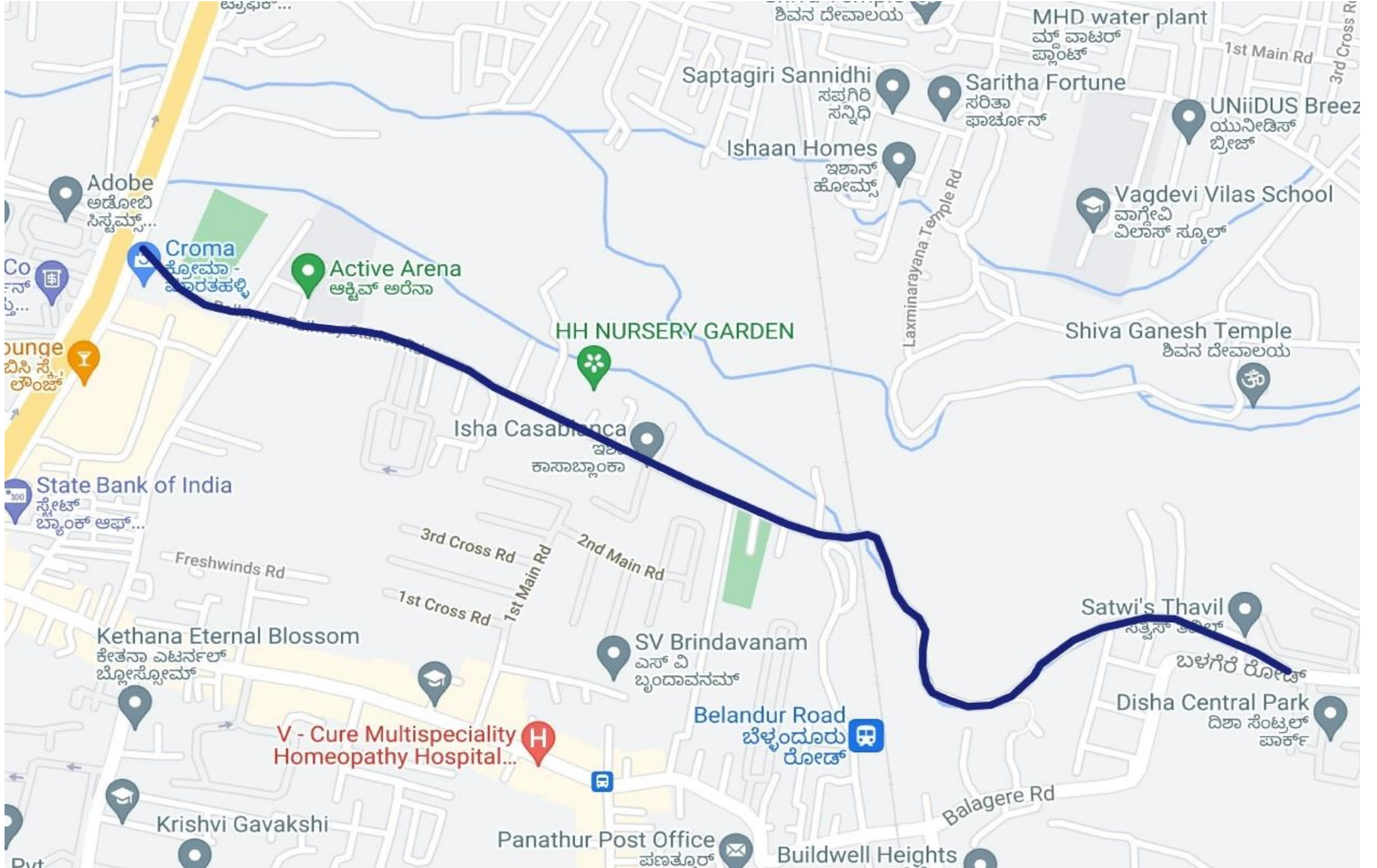




Road Name :		Croma Road	
From	ORR (Croma)	To	Balagere Road
Length	1.80Km	Width	10Mtr
Importance		This road is useful for Traffic flow from ORR to Panathur Balagere Connecting Road	
Present Status		<ul style="list-style-type: none"> <li>➤ Asphalted Completed</li> <li>➤ Drain work under progress</li> </ul>	
On Going Works		<ul style="list-style-type: none"> <li>➤ Drain work under progress</li> </ul>	
Key Issues		<ul style="list-style-type: none"> <li>➤ Heavy Vehicles not passing through Railway Vent.</li> </ul>	



## Croma Road from ORR (Croma) to Balagere Road

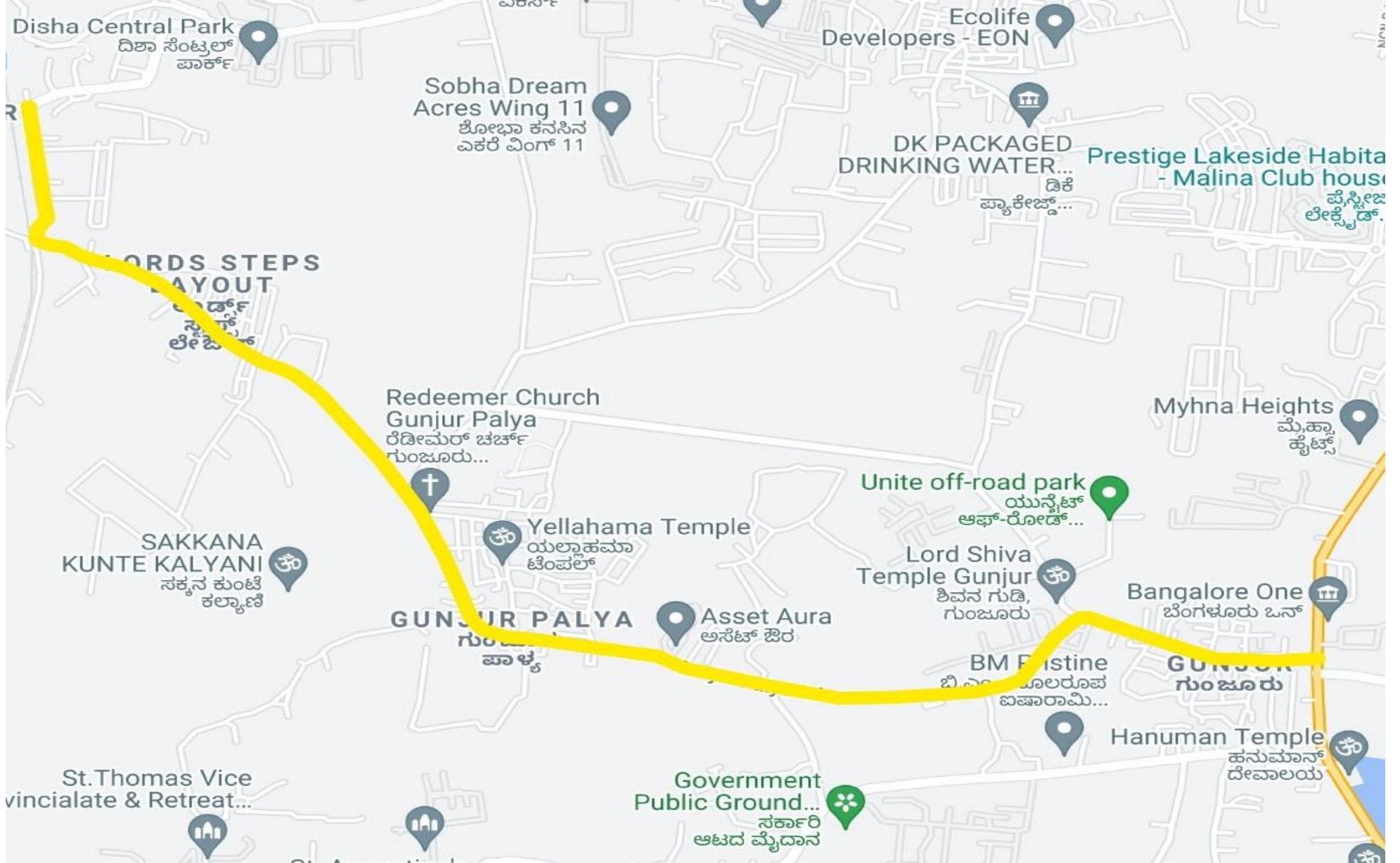




Road Name :		Gunjur Palya Road	
From	Panathur Balagere Road	To	Carmelaram Road & Varthur Gunjur Main Road
Length	3.10Km	Width	9 To 12Mtrs
Importance		This road is useful for Traffic flow from Panathur Balagere Main Road to Varthur Gunjur Main Road by avoiding traffic from Ibalur Junction to Kadubeesnahalli	
Present Status		➤ Motorable Condition work has been taken up in Escrow Grant	
Key Issues		➤ BESCOM UG Cable work under progress ➤ BWSSB Pipeline Work Under Progress ➤ Gail Gas pipeline work proposed by Gail India	



## Gunjur Palya Road from Panathur Balagere Road to Panathur Balagere Road

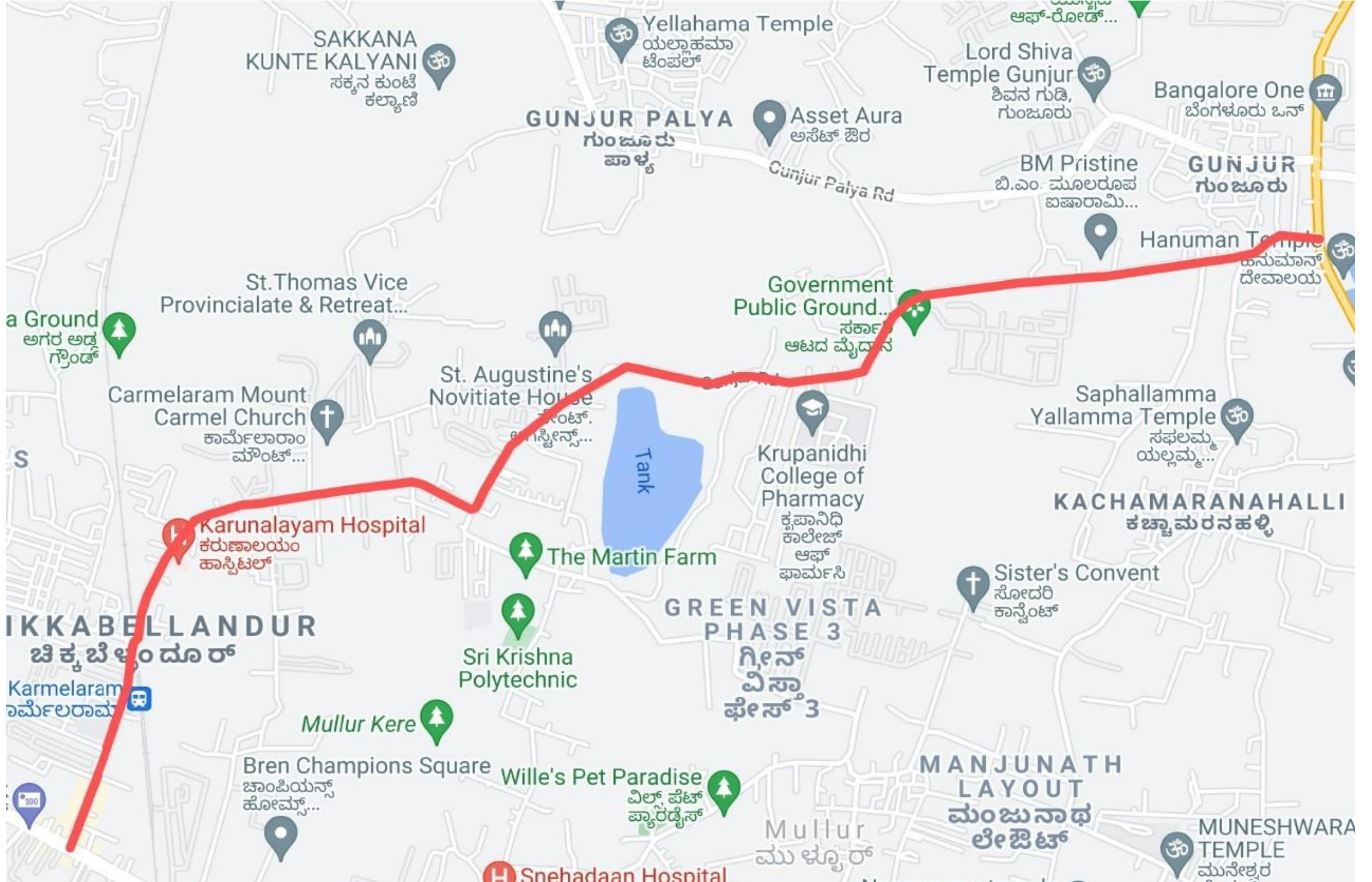




Road Name :		Carmelaram Road	
From	Sarjapura Road	To	Gunjur SH-35
Length	4.50Km	Width	10 to 12Mtrs
Importance		This road is useful for Traffic flow from Sarjapura Road to Gunjur SH-35 by avoiding traffic from Iblur to Lowry Junction and also OAR at HAL.	
Present Status		➤ Road is in Good Condition & Motorable	
Key Issues		➤ BWSSB Cutting ➤ BESCOM Cutting	



# Carmelaram Road from Sarjapura Road to Gunjur SH-35

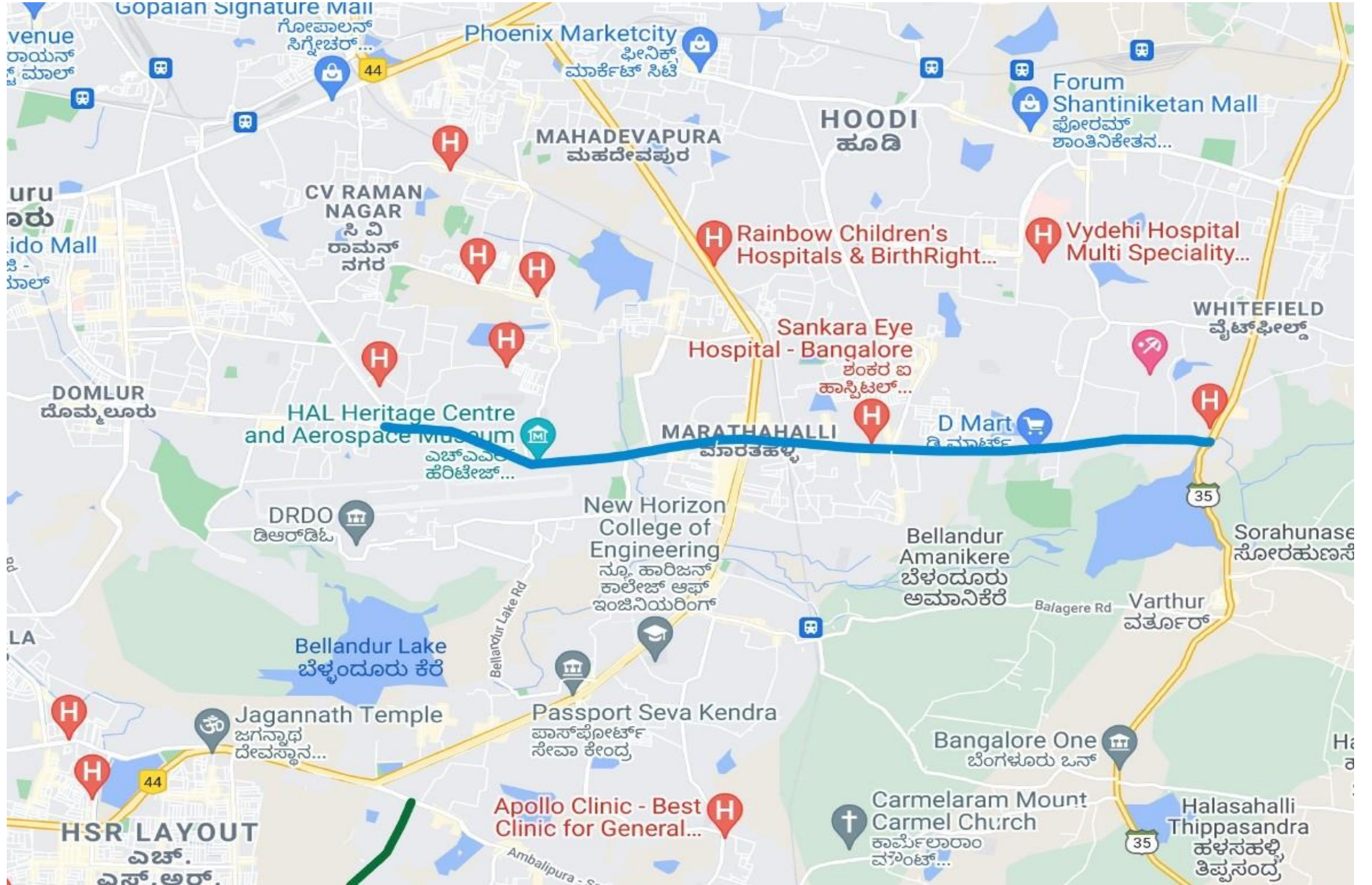




Road Name :		Old Airport Road	
From	Surajandas Junction	To	Varthur Kodi
Length	8.60Km	Width	24.00Mtrs
Importance		This road is useful for Traffic flow from Surajandas Junction to Varthur Kodi by avoiding traffic Marathahalli to Lowry Junction	
Present Status		➤ Road is in Good Condition & Motorable	
On Going Works		➤ Underpass work at Kundalahalli Junction	
Key Issues		➤ BESCOM Work under progress	



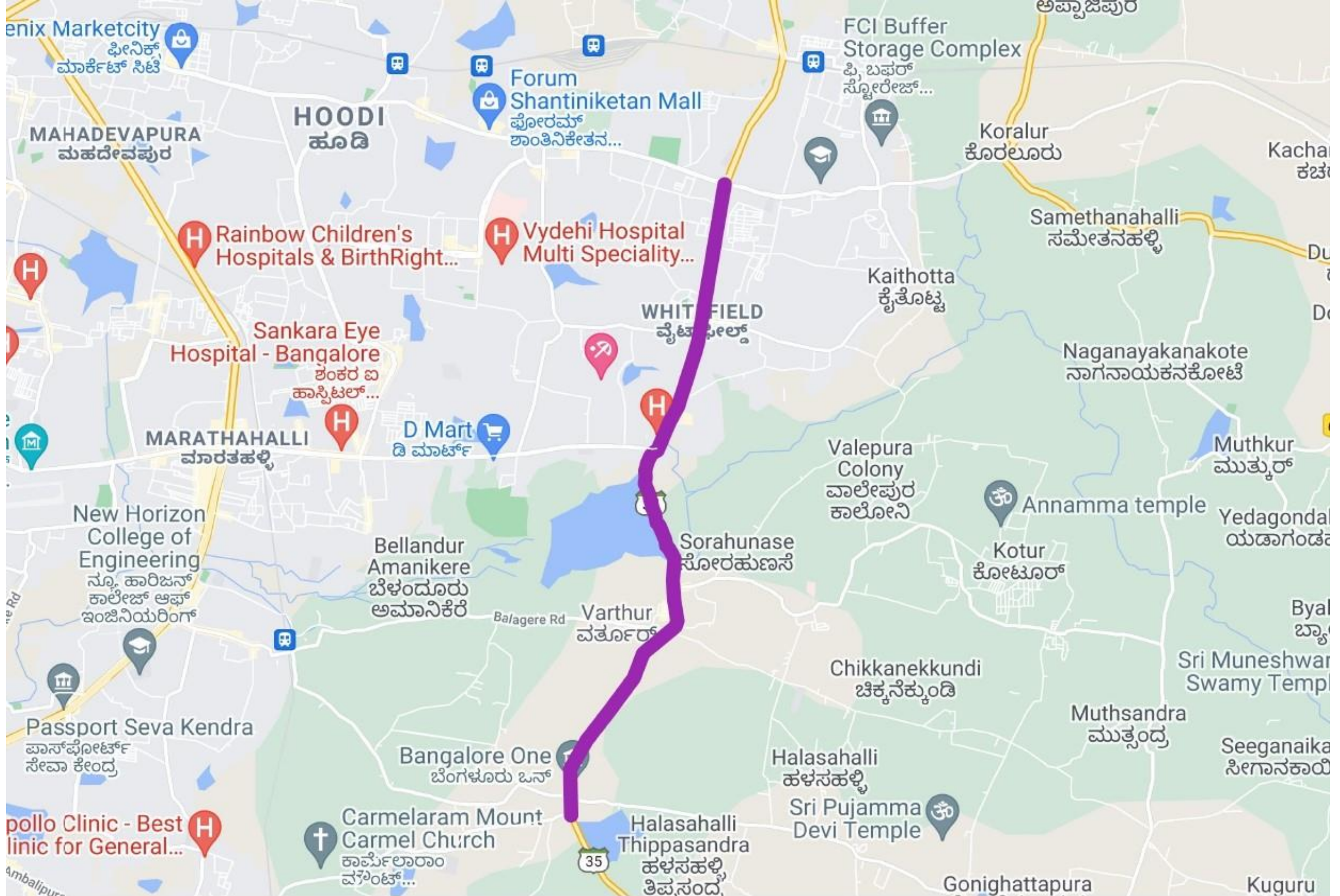
# Old Airport Road from Surajandas Junction to Varthur Kodi



Road Name :		Varthur Gunjur Road (SH-35) (Handed over to KRDCL)	
From	Varthur Kodi	To	Gunjur
Length	4.70Km	Width	12Mtrs
Importance		This road is useful for Traffic flow from SH-35 at Gunjur to Hopefarm Junction by avoiding traffic from Iblur to Lowry Junction	
Present Status		➤ KRDCL Work Under Progress	



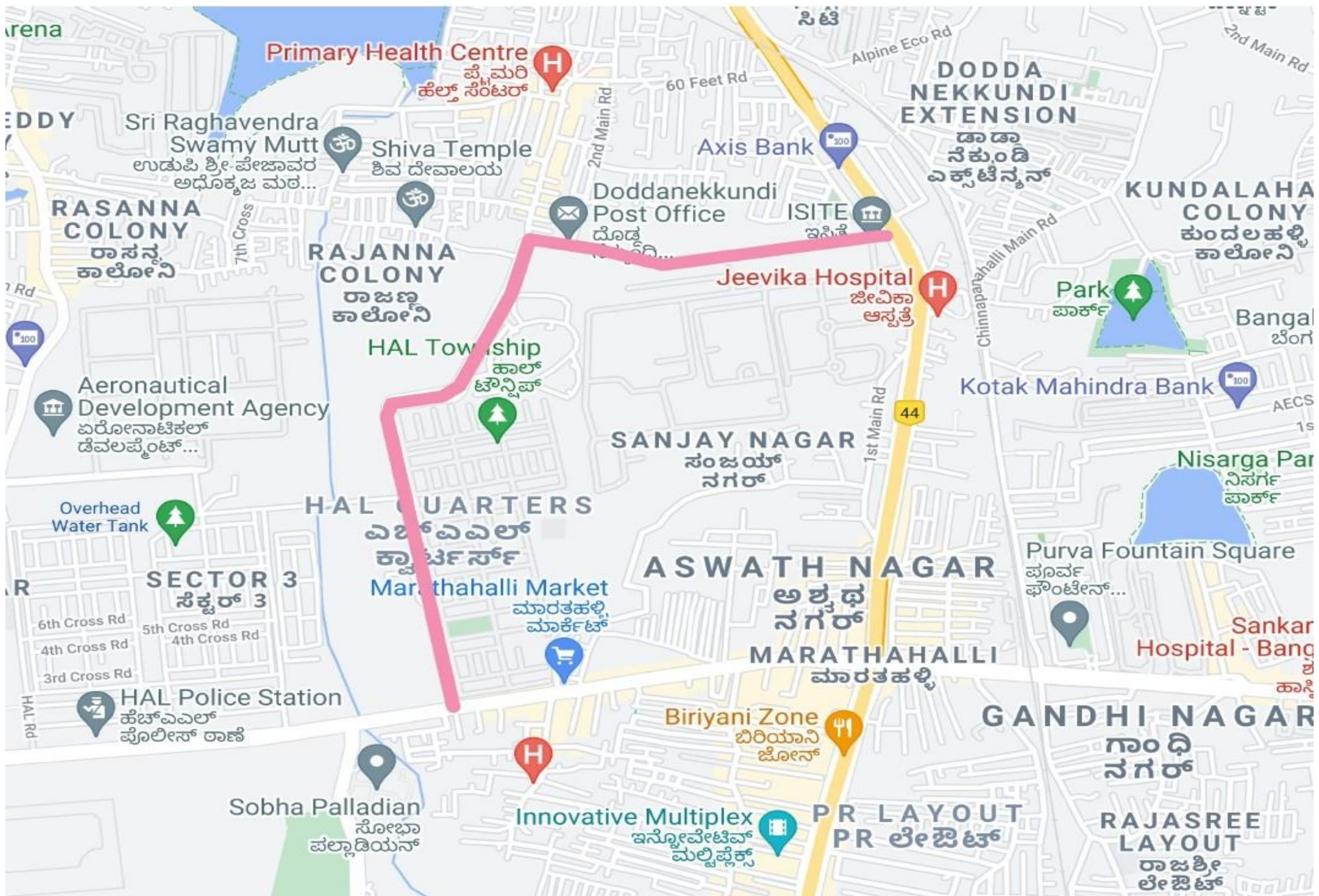
# Varthur Gunjur Road (SH-35) (Handed over to KRDCCL) from Varthur Kodi to Gunjur



Road Name :		Doddanekundi Main Road	
From	ORR (ISRO Junction)	To	OAR
Length	2.40Km	Width	8 to 10Mtrs
Importance		This road is useful for Traffic flow from ORR (ISRO Junction) to OAR by avoiding traffic from Marathahalli to ISRO Junction	
Present Status		➤ Drain and Footpath Work under Progress	
On Going Works		➤ Asphalt Work to be Started	
Key Issues		➤ Applied BBMP Forest Department for Tree Cutting.	



# Doddanekundi Main Road from ORR (ISRO Junction) to OAR





# Work Photos

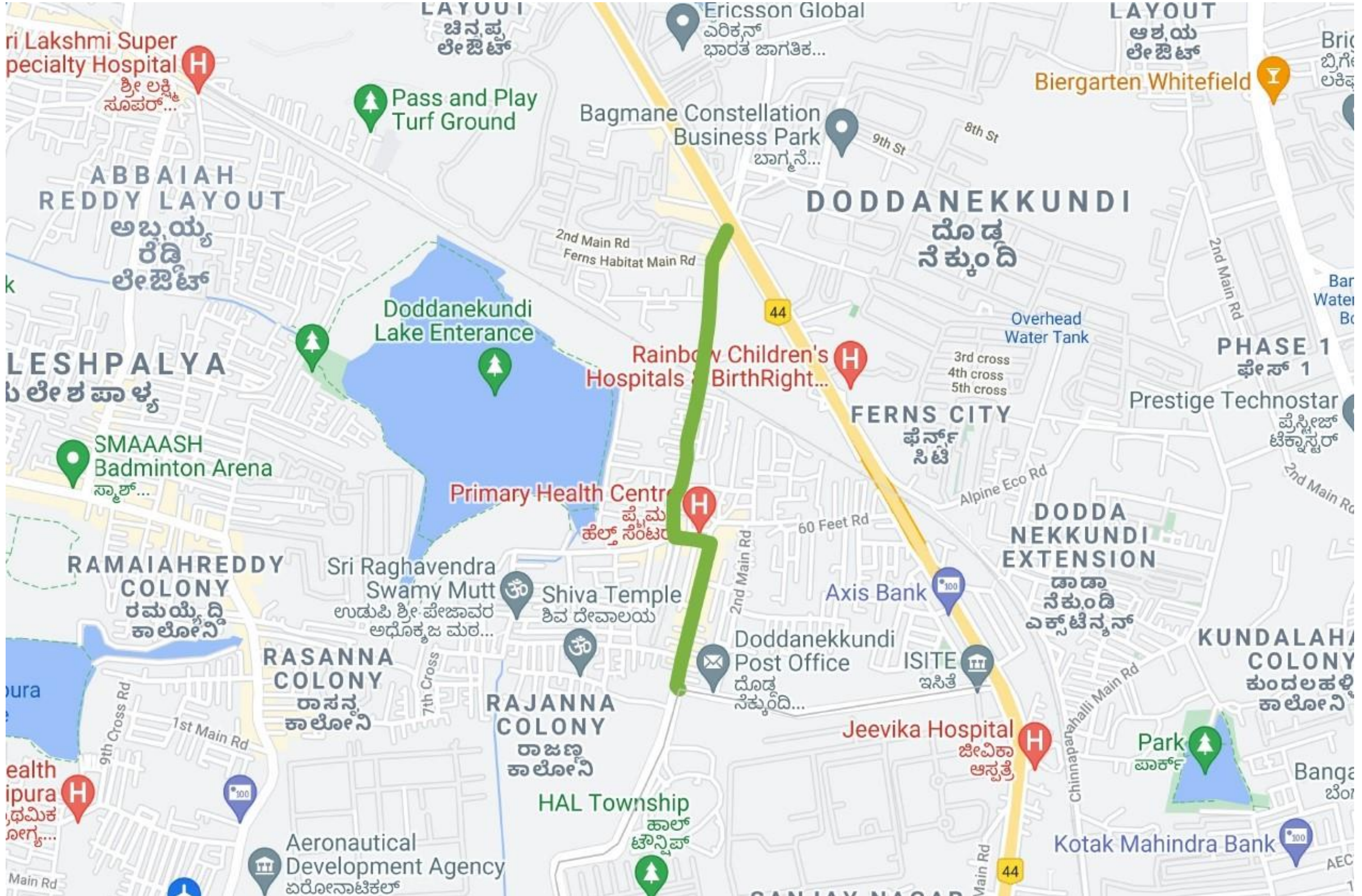




Road Name :		Doddanekundi Village Road	
From	ORR (Doddanekundi)	To	Doddanekundi Road
Length	1.30Km	Width	9.00Mtrs
Importance		This road is useful for Traffic flow from ORR to Doddanekundi Road by avoiding traffic from ISRO Junction to Doddanekundi Underpass	
Present Status		Drain Work under Progress	
On Going Works		➤ Asphalt Work to be Started	



# Doddanekundi Village Road from ORR (Doddanekundi) to Doddanekundi Road






# Work Photos



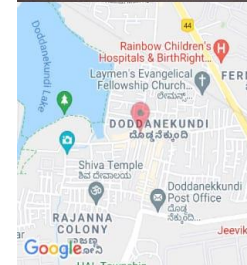
14TH cross, Doddanekundi Main Rd, Pragathi Layout, Doddanekundi, Bengaluru, Karnataka 560037, India

Bengaluru  
Karnataka  
India



26°C  
79°F

2021-12-03(Fri) 16:32




XMCV+M7, Doddanekundi, Doddanekundi, Bengaluru, Karnataka 560037, India

Bengaluru  
Karnataka  
India



26°C  
79°F

2021-12-01(Wed) 16:07



**Bengaluru, Karnataka, India**

1st floor, 16th Cross, Doddanekundi, Near Railway Station,  
Maratha Halli, Bangalor, Pragathi Layout, Doddanekundi,  
Doddanekundi, Bengaluru, Karnataka 560037, India  
Lat 12.974329°  
Long 77.693733°  
28/09/21 01:12 PM



10, 1st A Main Rd, Gururaja Layout, Vibhutipura Extension, Doddanekundi, Doddanekundi, Bengaluru, Karnataka 560037, India

Bengaluru  
Karnataka  
India



29°C  
84°F

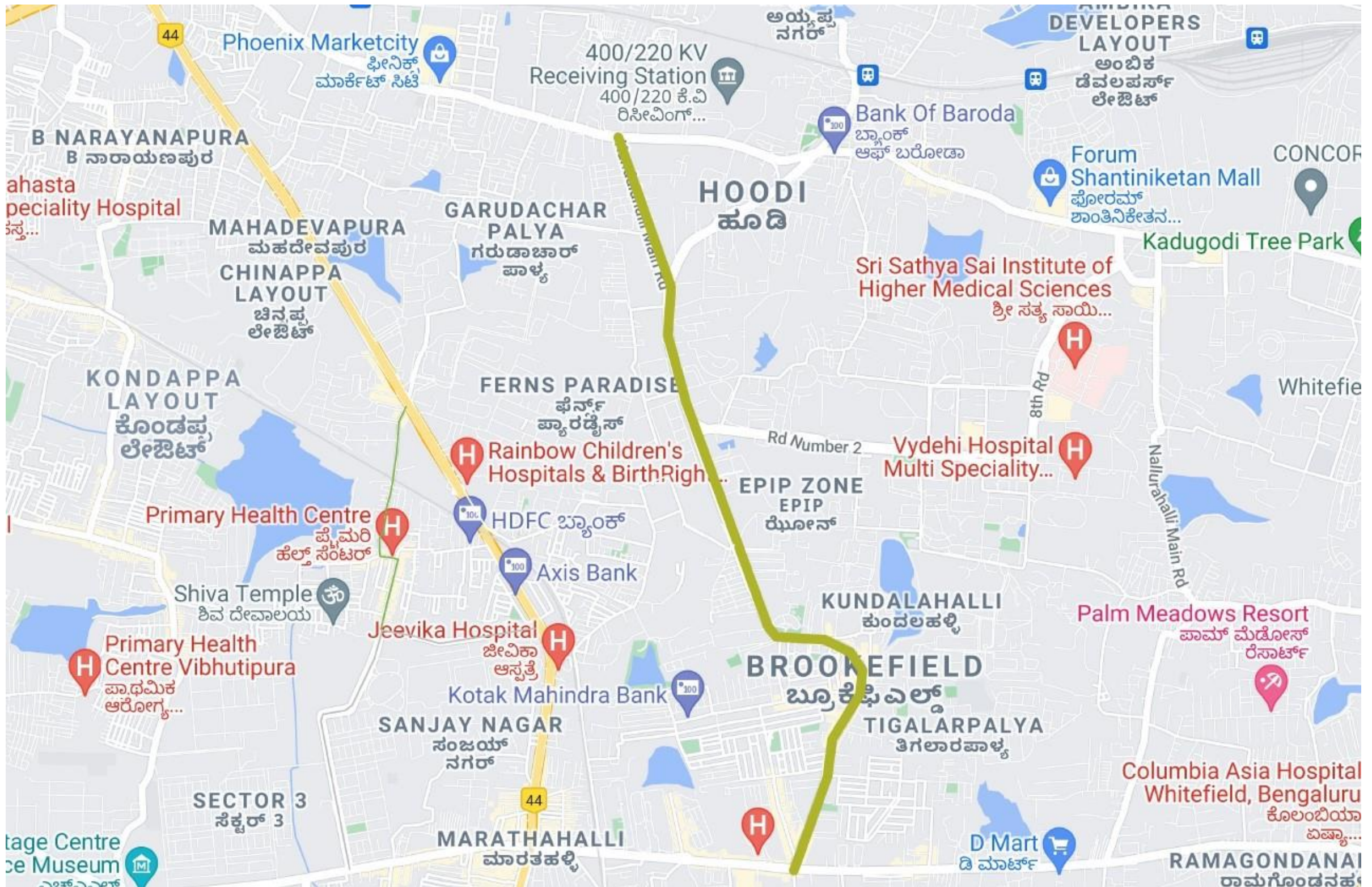
2021-09-21(Tue) 03:33(pm)



Road Name :		Graphite India Road	
From	OAR Kundalahalli	To	Whitefield Road
Length	4.80Km	Width	15 Mtrs
Importance		This road is useful for Traffic flow from OAR Kundanahalli Junction to Whitefield Main Road by avoiding traffic from Marathahalli Junction to Lowry Junction	
Present Status		➤ Drain work and Footpath Work under Progress	
On Going Works		➤ Drain work and Footpath Work under Progress	
Key Issues		➤ BWSSB Cutting. ➤ BESCOM Cutting.	




# Graphite India Road from OAR Kundalahalli to Whitefield Road





Work Photos

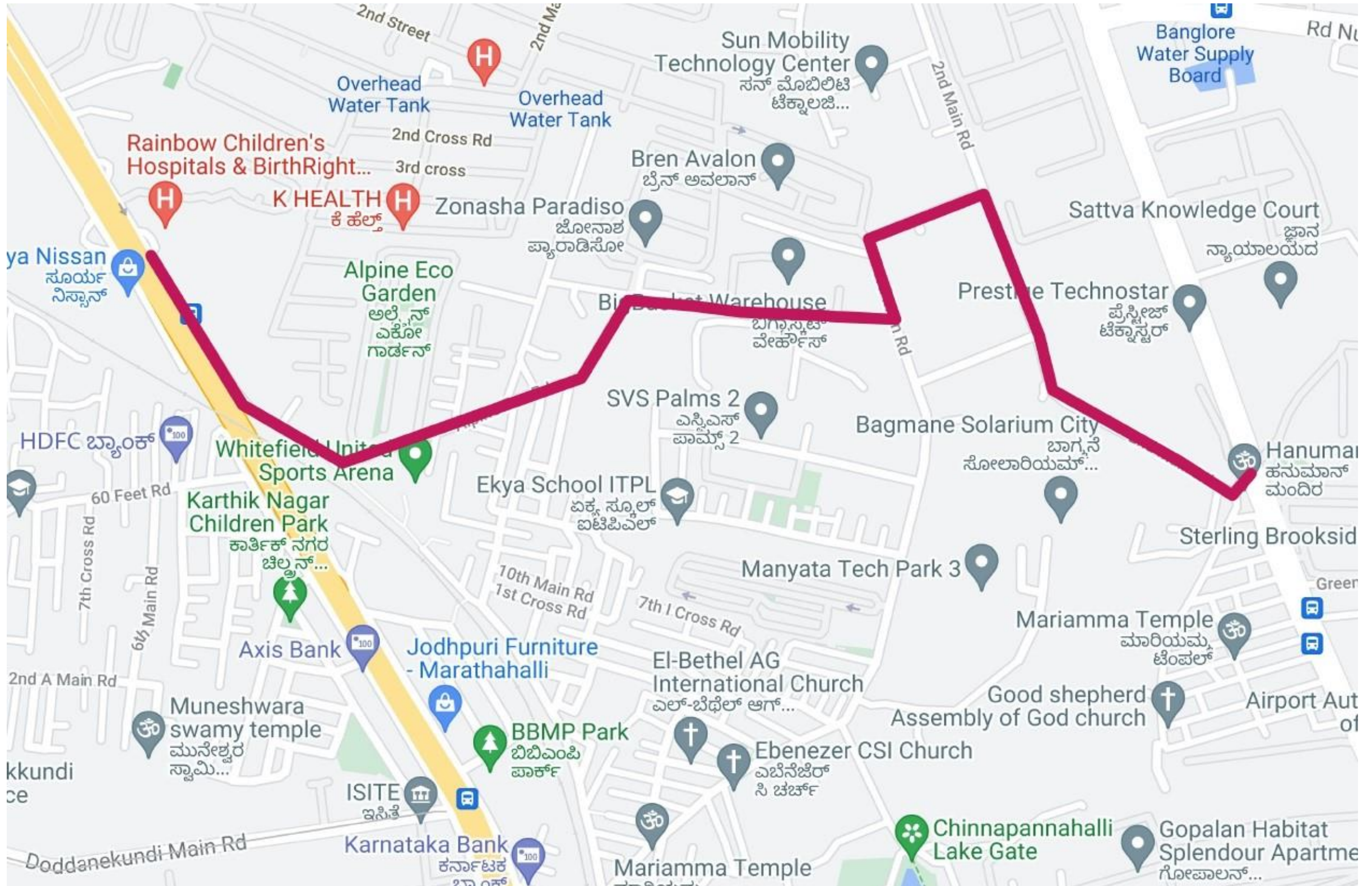




Road Name :		Alphine Echo Road	
From	ORR Rainbow hospital	To	Graphite India Road
Length	2.30Km	Width	10 to 12Mtrs
Importance		This road is useful for Traffic flow from ORR Rainbow hospital to Graphite India Road Road by avoiding traffic from Lowry Junction to ORR Rainbow hospital	
Present Status		Drain desilting Work under progress	



## Alphine Echo Road from ORR Rainbow hospital to Graphite India Road





# Work Photos

